

NOTICE!!

These documents have been scanned!

Do not place un-scanned documents beneath this notice!

Do not remove this notice from this file!

GPO Jacket No. 560-102
Print Order 61540
Rise Business Services, LLC
Job=AZ15 6/6/2019



Box Number= AZ15123



Claim Begin-End: AMC357119-AMC357119

1 Initial Receipt



AZ15123-2

AMC357117-AMC357871

United States Department of the Interior

Bureau of Land Management

BUSINESS & SUPPORT SVCS DIV

ONE N CENTRAL AVE SUITE 800

PHOENIX, AZ 85004 -4427

Phone: (602) 417-9200

Receipt

No:

1648974

Transaction #: 1703055	
Date of Transaction: 02/06/2008	
CUSTOMER:	FAYE ROBERTS 700 W AMARILLO AVE PAHRUMP, NV 89048

LINE #	QTY	DESCRIPTION	REMARKS	UNIT PRICE	TOTAL
1	1.00	LOCATABLE MINERALS / MINING CLAIMS-NOT NEW-UNADJUD, ONE AUTH NO. ONLY / MINING CLAIM MONEY RECEIVED (455) CASES: AMC185940/\$110.00	POL 2008 ?/11	- n/a -	110.00
2	1.00	OVERPAYMENT / OVERPAYMENT OF FEES / OVERPAYMENT OF \$1.00 OR MORE (455)		100.00	100.00
TOTAL:					\$210.00

PAYMENT INFORMATION			
1	AMOUNT:	\$210.00	POSTMARKED: 1/28/08 0:00
	TYPE:	CHECK	RECEIVED: 01/31/2008
	CHECK NO:	6442	
	NAME:	ROBERTS, PAUL 700 W AMARILLO AVE PAHRUMP NV 89048	

REMARKS

This receipt was generated by the automated BLM Collections and Billing System and is a paper representation of a portion of the official electronic record contained therein.

United States Department of the Interior
 Bureau of Land Management
 BUSINESS & SUPPORT SVCS DIV
 ONE N CENTRAL AVE SUITE 800
 PHOENIX, AZ 85004 -4427
 Phone: (602) 417-9200

Receipt

No: AMC185940
 1648974

AMC 339088

Transaction #: 1703055		AMC 357119
Date of Transaction: 02/06/2008		AMC 338324
CUSTOMER:	FAYE ROBERTS 700 W AMARILLO AVE PAHRUMP, NV 89048	AMC 2154 AMC 8580 AMC 92863 AMC 97284 AMC 349366 AMC 344095

LINE #	QTY	DESCRIPTION	REMARKS	UNIT PRICE	TOTAL
1	1.00	LOCATABLE MINERALS / MINING CLAIMS-NOT NEW-UNADJUD, ONE AUTH NO. ONLY / MINING CLAIM MONEY RECEIVED (455) CASES: AMC185940/\$110.00	POL 2008 ?/11	- n/a -	110.00
2	1.00	OVERPAYMENT / OVERPAYMENT OF FEES / OVERPAYMENT OF \$1.00 OR MORE (455)		100.00	100.00
3	1.00	LOCATABLE MINERALS / MINING CLAIMS-NOT NEW-UNADJUD, ONE AUTH NO. ONLY / MINING CLAIM MONEY RECEIVED (455) CASES: AMC185940/\$100.00	POL 2008/10	- n/a -	100.00
TOTAL:					\$310.00

PAYMENT INFORMATION			
1	AMOUNT:	\$210.00	POSTMARKED: 1/28/08 0:00
	TYPE:	CHECK	RECEIVED: 01/31/2008
	CHECK NO:	6442	
	NAME:	ROBERTS, PAUL 700 W AMARILLO AVE PAHRUMP NV 89048	
2	AMOUNT:	\$100.00	POSTMARKED: 2/27/08 0:00
	TYPE:	CHECK	RECEIVED: 03/03/2008
	CHECK NO:	6467	
	NAME:	ROBERTS, FAYE 700 W AMARILLO AVE PAHRUMP NV 89048	

REMARKS

UPDATED RECEIPT FOR OVERLOOKED COUNT OF POLS PER RE

This receipt was generated by the automated BLM Collections and Billing System and is a paper representation of a portion of the official electronic record contained therein.

ENTERED IN COMPUTER
 29 3/7/08

United States Department of the Interior
 Bureau of Land Management
 BUSINESS & SUPPORT SVCS DIV
 ONE N CENTRAL AVE SUITE 800
 PHOENIX, AZ 85004 -4427
 Phone: (602) 417-9200

Receipt

No:

1648974

Transaction #: 1703055

Date of Transaction: 02/06/2008

CUSTOMER: FAYE ROBERTS
 700 W AMARILLO AVE
 PAHRUMP, NV 89048

LINE #	QTY	DESCRIPTION	REMARKS	UNIT PRICE	TOTAL
1	1.00	LOCATABLE MINERALS / MINING CLAIMS-NOT NEW-UNADJUD, ONE AUTH NO. ONLY / MINING CLAIM MONEY RECEIVED (455) CASES: AMC185940/\$110.00	POL 2008 ?/11	- n/a -	110.00
2	1.00	OVERPAYMENT / OVERPAYMENT OF FEES / OVERPAYMENT OF \$1.00 OR MORE (455)		100.00	100.00
TOTAL:					\$210.00

PAYMENT INFORMATION

1	AMOUNT:	\$210.00	POSTMARKED:	1/28/08 0:00
	TYPE:	CHECK	RECEIVED:	01/31/2008
	CHECK NO:	6442		
	NAME:	ROBERTS, PAUL 700 W AMARILLO AVE PAHRUMP NV 89048		

REMARKS

This receipt was generated by the automated BLM Collections and Billing System and is a paper representation of a portion of the official electronic record contained therein.

*apply 100 to receipt # 1648974
 BLM 185940*

RECEIVED
 BLM, AZ STATE OFFICE
 2008 MAR -3 A 7:20
 PHOENIX, ARIZONA

United States Department of the Interior
Bureau of Land Management
 BUSINESS & SUPPORT SVCS DIV
 ONE N CENTRAL AVE SUITE 800
 PHOENIX, AZ 85004 -4427
 Phone: (602) 417-9200

Receipt

No: 1581205

Transaction #: 1633271	
Date of Transaction: 10/09/2007	
CUSTOMER:	FAYE ROBERTS 700 W AMARILLO AVE PAHRUMP,NV 89048

LINE #	QTY	DESCRIPTION	REMARKS	UNIT PRICE	TOTAL
1	1.00	LOCATABLE MINERALS / MINING CLAIMS- NOT NEW-UNADJUD,ONE AUTH NO. ONLY / MINING CLAIM MONEY RECEIVED (455) CASES: AMC349366/\$20.00	TRF/2	- n/a -	20.00
TOTAL:					\$20.00

PAYMENT INFORMATION			
1	AMOUNT:	\$20.00	POSTMARKED: 10/4/07 0:00
	TYPE:	CHECK	RECEIVED: 10/09/2007
	CHECK NO:	6379	
	NAME:	ROBERTS, FAYE 700 W AMARILLO AVE PAHRUMP NV 89048	

REMARKS
ALSO FILED A WAIVER

This receipt was generated by the automated BLM Collections and Billing System and is a paper representation of a portion of the official electronic record contained therein.

United States Department of the Interior
 Bureau of Land Management
 BUSINESS & SUPPORT SVCS DIV
 222 N CENTRAL AVE
 PHOENIX, AZ 85004 -2203
 Phone: (602) 417-9200

Receipt	
No:	623588

Transaction #: 650032	
Date of Transaction: 01/27/2003	
CUSTOMER:	LARRY W ROBERTS 2821 WYANDOTTE LAS VEGAS,NV 89102

ENTERED IN COMPUTER

2/5/03

LINE #	QTY	DESCRIPTION	REMARKS	UNIT PRICE	TOTAL
1	1.00	LOCATABLE MINERALS / MINING CLAIMS-NEW, UNADJUDI, ONE OR MORE AUTH NO'S / NEW MINING CLAIM LOCATION FEE \$25(1993) CASES: AMC357119/\$25.00		- n/a -	25.00
2	1.00	LOCATABLE MINERALS / MINING CLAIMS-NEW, UNADJUDI, ONE OR MORE AUTH NO'S / NEW MINING CLAIM SVC CHG \$10 (1930) CASES: AMC357119/\$10.00		- n/a -	10.00
3	1.00	LOCATABLE MINERALS / MINING CLAIMS-NEW, UNADJUDI, ONE OR MORE AUTH NO'S / NEW MINING CLM MAINT FEE \$100(1993) CASES: AMC357119/\$100.00		- n/a -	100.00
TOTAL:					\$135.00

PAYMENT INFORMATION			
1	AMOUNT:	\$135.00	POSTMARKED: 01/21/2003
	TYPE:	CHECK	RECEIVED: 01/23/2003
	CHECK NO:	5194	
	NAME:	ROBERTS, FAYE 2821 WYANDOTTE LAS VEGAS NV 89102	

REMARKS

This receipt was generated by the automated BLM Collections and Billing System and is a paper representation of a portion of the official electronic record contained therein.

NOTICE!!

These documents have been scanned!

Do not place un-scanned documents beneath this notice!

Do not remove this notice from this file!

GPO Jacket No. 560-102
Print Order 61540
Rise Business Services, LLC
Job=AZ15 6/6/2019



Box Number= AZ15123



Claim Begin-End: AMC357119-AMC357119

2 Correspondence



AZ15123-2

AMC357117-AMC357871



United States Department of the Interior



BUREAU OF LAND MANAGEMENT

Arizona State Office

One North Central Avenue, Suite 800

Phoenix, Arizona 85004-4427

www.blm.gov/az/

OCT 10 2018

In Reply Refer To:

3800 (9200) RM

AMC349366, AMC357119, AMC396451, AMC430259

CERTIFIED MAIL - RETURN RECEIPT REQUESTED No. 9214 8901 9403 8373 6880 98

NOTICE

DAVID, CYNTHIA, AND IAN ROBERTS : This Notice Affects Those Claims
1140 JANET LN : Shown in the Block Below.
PAHRUMP, NV 89060-3234 :

AMC349366, AMC357119, AMC396451, AMC430259, AMC430260, AMC430261,
AMC430262, AMC430263, AMC430264, AMC430265
FAYRO #6, BLUEBIRD, FAYRO #98A, FAYRO #14A, FAYRO #14B, FAYRO #15A,
FAYRO #15B, FAYRO #16A, FAYRO #16B, FAYRO #17C

Maintenance Fee Waiver Held for Rejection

This office received the Maintenance Fee Waiver Certification (waiver) for the above listed mining claim(s). The waiver is not properly completed and does not meet the annual filing requirements.

In accordance with 43 Code of Federal Regulations (CFR) 3835.10, the name, address, and original signatures of all owners of the mining claim must be included on the waiver form. Please correct the discrepancy as noted below:


The waiver was filed on a form that has expired. You must provide the waiver information on the enclosed current form.

In order to correct the defect in the waiver, per 43 CFR 3835.93, you must provide this office with the requested information within 60 days of your receipt of this notice. If you are unable to provide this information, you have the option of paying the annual maintenance fee of \$155 per claim (\$155 per 20 acres for placer claims larger than 20 acres). If we do not receive the

requested corrections or the maintenance fees within the 60-day time frame, the claim(s) will be declared forfeited and closed.

If additional information is required, please contact RéAnn Myers at 602-417-9413. Please include your AMC serial number(s) on all correspondence.

Sincerely,



Lucas Lucero
Deputy State Director
Lands, Minerals and Energy Division




Date Produced: 10/22/2018

ConnectSuite Inc.:

The following is the delivery information for Certified Mail™/RRE item number 9214 8901 9403 8373 6880 98. Our records indicate that this item was delivered on 10/16/2018 at 12:25 p.m. in PAHRUMP, NV 89060. The scanned image of the recipient information is provided below.

Signature of Recipient :

Signature	
X	
Printed Name	David Roberts

Address of Recipient :

Delivery Address	1140 Janet
------------------	------------

Thank you for selecting the Postal Service for your mailing needs. If you require additional assistance, please contact your local post office or Postal Service representative.

Sincerely,
United States Postal Service

The customer reference number shown below is not validated or endorsed by the United States Postal Service. It is solely for customer use.

Customer Reference Number: C1025973.5930975

Elizabeth Roberts

AMC344095

1796 Clydesdale Court
Oceanside, California 92057-5648
Phone/Fax: 760-295-7888
Email: zabeth88@aol.com

AMC 349366

AMC 357119

April 12, 2010

Bureau of Land Management
One North Central Avenue, Suite 800
Phoenix, Arizona 85004-4427

RECEIVED
BLM AZ STATE OFFICE
2010 APR 21 P 1:15
PHOENIX, ARIZONA

To Whom It May Concern:

Attention: Rod Ebert

Reference: 3800 (AZ-933)RE...

AMC 339088

AMC 2154

AMC 8580

AMC 92863

AMC 97284

AMC 185940

AMC 338324

Please be advised that I am the exclusive owner of two lode claims as follows:

AMC 349366 Fayro #6

AMC 357119 Bluebird

As described in Title 43 Code of Federal Regulations (CFR) 3835.1(b) and 3835.11(a)(1), I am not a related party to Paul or Faye Roberts.

I have exclusive control of my two mining lode claims and am an independent agent.

Elizabeth Roberts
1796 Clydesdale Court
Oceanside, CA 92057

There is no violation of
CFR 3835.1(b) and CFR 3835.11(a)(1)

Elizabeth Roberts was inadvertently omitted from the letter dated October 19, 2009 that requested clarifications of relationships between claimants of the same last name (or not) who sent in small miners' documents that often use the same mailing address. Elizabeth Roberts responded to a telephone request for this info made March 25, 2009. Info was rec'd in < 30 days.

CERTIFICATE OF ACKNOWLEDGMENT

RECEIVED
BLM AZ STATE OFFICE
2010 APR 27 P 1:15
PHOENIX ARIZONA

State of California)
County of San Diego)


AMC 349366
AMC 357119

On 4/18/10 before me, S. Caldero-Smith, Notary Public
Date (here insert name and title of the officer)
personally appeared H. Elizabeth Roberts
Name(s) of Signer(s)

who proved to me on the basis of satisfactory evidence to be the person ~~(s)~~ whose name ~~(s)~~ is/~~are~~ subscribed to the within instrument and acknowledged to me that ~~he~~/~~she~~/~~they~~ executed the same in his/~~her~~/~~their~~ authorized capacity ~~(ies)~~, and that by his/~~her~~/~~their~~ signature ~~(s)~~ on the instrument the person ~~(s)~~, or the entity upon behalf of which the person ~~(s)~~ acted, executed the instrument.

I certify under PENALTY OF PERJURY under the laws of the State of California that the foregoing paragraph is true and correct.

WITNESS my hand and official seal.



Signature S. Caldero-Smith
Signature of Notary Public

Place Notary Seal Above

NOTICE!!

These documents have been scanned!

Do not place un-scanned documents beneath this notice!

Do not remove this notice from this file!

GPO Jacket No. 560-102
Print Order 61540
Rise Business Services, LLC
Job=AZ15 6/6/2019



Box Number= AZ15123



Claim Begin-End: AMC357119-AMC357119

3 Transfers



AZ15123-2

AMC357117-AMC357871

Ab

MINING QUITCLAIM DEED

AMC 349366
396451
357119

THIS INDENTURE, made and given this date of March 6, 2013 by and between:

The Grantor (name and address)

and The Grantee (name, address, and phone)

Elizabeth Roberts
1796 Clydesdale Court
Oceanside, California 92057

David Roberts
1140 Janit Lane
Pahrump, Nevada 89060
Phone 775-751-3528

WITNESSETH:

That the Grantor, in consideration of \$10.00, and other valuable considerations, hereby convey and quitclaim unto the Grantee the following:

<u>Name of Claim(s)</u>	<u>ADI. No.</u>	<u>Claim(s) is/are situated in Meridan, Township, Range, Section:</u>
<u>FAYRO #6</u>	<u>AMC 34 9366</u>	<u>GSRBM T29N R17W S18</u>
<u>FAYRO #98A</u>	<u>AMC 396451</u>	<u>GSRBM T29N R17W S18</u>
<u>BLUEBIRD</u>	<u>AMC 357119</u>	<u>GSRBM T29N R17W S19</u>

Located within the Mohave Recording District

IN WITNESS WHEREOF, THE Grantors have hereunto set their hands.

Elizabeth Roberts
Signature

Signature

RECEIVED
2013 MAR 26 P 2:00
PHOENIX, ARIZONA

UNITED STATE OF AMERICA)
STATE OF CALIFORNIA) SS
San Diego Judicial District)


The foregoing Quitclaim Deed was acknowledged before me by Elizabeth Roberts on this 6th day of March, 2013

Signature of Notary: [Signature]
My commission expires on: Aug 15 2014

UNITED STATE OF AMERICA)
STATE OF CALIFORNIA) SS
_____) Judicial District)

The foregoing Quitclaim Deed was acknowledged before me by _____ on this _____ day of _____, 20__

Signature of Notary: _____
My commission expires on: _____

 **Return Originals to:**
FAYE ROBERTS
Commission Expires 1907129
Notary Public - California
San Diego County
My Comm Expires Aug 15 2014

Name: Faye Roberts
Mailing Address: 700 West Amarillo Avenue
Mailing Address: Pahrump, NV 89048

ENTERED IN COMPUTER

RS 5-7-13


FEE# 2013012852

OFFICIAL RECORDS
OF MOHAVE COUNTY
CAROL MEIER,
COUNTY RECORDER



03/12/2013 02:26 PM Fee: \$10.00

PAGE: 1 of 2

WHEN RECORDED MAIL TO:

FAYE M ROBERTS
700 AMARILLO AVE
PAHRUMP NV 89048

MINING QUITCLAIM DEED


RECEIVED
COUNTY RECORDER
2013 MAR 26 P 2:09
PHOENIX, ARIZONA

NMK



Ms. Faye Roberts
700 Amarillo Ave.
Pahrump, NV 89048

CERTIFIED MAIL™



7005 1160 0001 7270 2315

U.S. POSTAGE
PAID
PAHRUMP, NV
89048
MAR 22, 13
AMOUNT

\$6.11
00020288-06

UNITED STATES
POSTAL SERVICE

1000 85004

**RETURN RECEIPT
REQUESTED**

Recd
BLM
one N. Central ave. suite 800
Phoenix, AZ
85004-4427

8500484427



United States Department of the Interior
Bureau of Land Management
 LANDS/RECREATION & PLANNING
 ONE N CENTRAL AVE
 PHOENIX, AZ 85004 -2203
 Phone: 602-417-9200

Receipt

No: 2763864

Transaction #: 2847852	
Date of Transaction: 03/27/2013	
CUSTOMER:	
FAYE ROBERTS 700 AMARILLO AVE PAHRUMP, NV 89048-5511 US	

LINE #	QTY	DESCRIPTION	REMARKS	UNIT PRICE	TOTAL
1	1.00	LOCATABLE MINERALS / MINING CLAIMS- NOT NEW-UNADJUD, ONE AUTH NO. ONLY / MINING CLAIM MONEY RECEIVED CASES: AMC349366/\$30.00	QCD - 3	- n/a -	30.00
TOTAL:					\$30.00

PAYMENT INFORMATION					
1	AMOUNT:	30.00	POSTMARKED:	03/22/2013	
	TYPE:	CHECK	RECEIVED:	03/26/2013	
	CHECK NO:	7158			
	NAME:	ROBERTS, FAYE 700 AMARILLO AVE PAHRUMP NV 89048-5511 US			

REMARKS

This receipt was generated by the automated BLM Collections and Billing System and is a paper representation of a portion of the official electronic record contained therein.

Ab

MINING QUITCLAIM DEED

AMC 349366
AMC 396451
AMC 357119

THIS INDENTURE, made and given this date of March 6, 2013 by and between:

The Grantor (name and address) and The Grantee (name, address, and phone)

Elizabeth Roberts
1796 Clydesdale Court
Oceanside, California 92057

David Roberts
1140 Janit Lane
Pahrump, Nevada 89060
Phone 775-751-3528

WITNESSETH:

That the Grantor, in consideration of \$10.00, and other valuable considerations, hereby convey an quitclaim unto the Grantee the following:

<u>Name of Claim(s)</u>	<u>ADI. No.</u>	<u>Claim(s) is/are situated in Meridan, Township, Range, Section</u>
<u>FAYRO #6</u>	<u>AMC 34 9366</u>	<u>GSRBM T29N R17W S18</u>
<u>FAYRO #98A</u>	<u>AMC 396451</u>	<u>GSRBM T29N R17W S18</u>
<u>BLUEBIRD</u>	<u>AMC 357119</u>	<u>GSRBM T29N R17W S19</u>

Located within the Mohave Recording District

IN WITNESS WHEREOF, THE Grantors have hereunto set their hands.

Elizabeth Roberts
Signature

Signature

UNITED STATE OF AMERICA)
STATE OF CALIFORNIA) SS
San Diego Judicial District)

The foregoing Quitclaim Deed was acknowledged before me by Elizabeth Roberts on this 6th day of March, 2013


Signature of Notary: [Signature]
My commission expires on: Aug 16 2014

UNITED STATE OF AMERICA)
STATE OF CALIFORNIA) SS

Judicial District)

The foregoing Quitclaim Deed was acknowledged before me by _____ on this _____ day of _____, 20__

Signature of Notary: _____
My commission expires on: _____



Return Originals to:

Name: Faye Roberts
Mailing Address: 700 West Amarillo Avenue
Mailing Address: Pahrump, NV 89048

Revised 10/04

ENTERED IN COMPUTER
RE 5-9-13

Duplicate filing
Transfer processed w/
receipt # 2763864
DS 5-9-13

Receipt #
2759213
entered as
27398

United States Department of the Interior
Bureau of Land Management
 LANDS/RECREATION & PLANNING
 ONE N CENTRAL AVE
 PHOENIX, AZ 85004 -2203
 Phone: 602-417-9200

Receipt

No: 2759713

Transaction #: 2843558	
Date of Transaction: 03/19/2013	
CUSTOMER:	
FAYE ROBERTS 700 AMARILLO AVE PAHRUMP, NV 89048-5511 US	

LINE #	QTY	DESCRIPTION	REMARKS	UNIT PRICE	TOTAL
1	1.00	LOCATABLE MINERALS / MINING CLAIMS- NOT NEW-UNADJUD, ONE AUTH NO. ONLY / MINING CLAIM MONEY RECEIVED CASES: AMC349366/\$30.00	QCD - 3	- n/a -	30.00
TOTAL:					\$30.00

PAYMENT INFORMATION					
1	AMOUNT:	30.00	POSTMARKED:	03/15/2013	
	TYPE:	CHECK	RECEIVED:	03/18/2013	
	CHECK NO:	7156			
	NAME:	ROBERTS, FAYE 700 W AMARILLO AVE PAHRUMP NV 89048-5511 US			

REMARKS

This receipt was generated by the automated BLM Collections and Billing System and is a paper representation of a portion of the official electronic record contained therein.

FEE# 201301285

OFFICIAL RECORDS
OF MOHAVE COUNTY
CAROL MEIER,
COUNTY RECORDER



03/12/2013 02:26 PM Fee: \$10.00

PAGE: 1 of 2

WHEN RECORDED MAIL TO:

FAYE M ROBERTS
700 AMARILLO AVE
PAHRUMP NV 89048

MINING QUITCLAIM DEED

2013 MAR 18 P 2:47
RECEIVED

NMK

Amc 349366
Amc 396451
Amc 357119

Notice of transfer of interest.

Claims under
waiver

396451 - 80 acres - Reduce
to 60

Still need to
enter reason/explanation

RECEIVED
2013 MAR 18 P 2:47
PHOENIX, AZ

When Recorded Return Document to:
FAYE M Roberts
700 AMARILLO AV
PAHRUMP NV 89048

FEE# 2013004459

OFFICIAL RECORDS
 OF MOHAVE COUNTY
 CAROL MEIER,
 COUNTY RECORDER



Check here if this is a change of address.

Telephone: 702-280-0000

E-mail address: fwroberts1@aol.com

01/25/2013 05:00 PM Fee: \$15.00

PAGE: 1 of 2 AMC 185940

338324

339088

357119

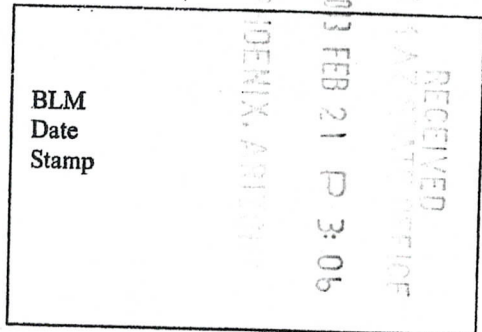
AFFIDAVIT OF PERFORMANCE OF ANNUAL WORK

1. State of Arizona, County of Mohave ss:

2. I (Name) Larry W. Roberts

3. Reside at (Address) 3391 Hardy LV

City PAHRUMP County NVC



State NV Zip 89048 being duly sworn, depose and say that I am a citizen of the United States, more than eighteen years of age, and that all of the facts set forth in this affidavit, subject to the provisions and penalties of 18 U.S.C. 1001 pertaining to the filing of false, fictitious, or fraudulent statements with the United States, are true and correct according to the best of my knowledge, information and belief.

4. Owner's name and address (If not shown in Items 1-3 above). Elizabeth Roberts
1796 Chydesdale CT. OCEANSIDE CA 92057
Larry W. Roberts

5. That I am personally acquainted with the mining claim(s). The work and improvements were made by and at the expense of the owner(s) of said claim(s). Said contiguous group of claims, listed on this document, are situated in the

(optional) Mining District; _____ County, Arizona.

Line No.	AMC NUMBER	CLAIM/SITE NAME	COUNTY RECORDER DATA (If available)	TWP	RNG	SEC
1	185940	FAYRO #14	BK 368, Pg 23, 24	29N	18W	24
2	185941	FAYRO #15	BK 368, Pg 25, 26	29N	18W	24
3	185942	FAYRO #16	BK 368, Pg 27, 28	29N	18W	24
4	185943	FAYRO #17	BK 368, Pg 29, 30	29N	18W	24
5	185944	FAYRO #18	BK 872, Pg 252, 253	29N	18W	36
6	185945	FAYRO #19	BK 872, Pg 254, 255	29N	18W	36

over
ENTERED INTO COMPUTER
 MAR 13 2013 PB

RECEIVED
 FEB 21 P 3:06
 BLM
 Date
 Stamp

7	185946	FAYRO #20	BK 872 Pg 256,257	29N 18W	36
8	185947	FAYRO #21	BK 872 Pg 258,259	29N 18W	36
9	338325	FAYRO #98	BK 2691 Pg 798	29N 17W	18
10	339088	FAYRO #17A	BK 2700 Pg 885	29N 18W	24
11	357119	Bluebird	BK 4338 Pg 285	29N 17W	19 ← owner Elizabeth Roberts

6. That between the dates starting at 12 o'clock noon on September 1, 20 12 and ending at 12 o'clock noon on September 1, 20 13 at least \$ 12,000 dollars worth of work and improvements were done and performed upon said claim(s) or upon one or more of a contiguous group of claims for the benefit of all, wholly or partly outside of a contiguous group of claims for the benefit of all, not including the location work.

7. That the following persons were employed to perform the work and improvements described herein: _____

HARRY W. ROBERTS, David G. Roberts, Cindy Roberts

8. That the work and improvements performed were: Exploration, Removal of ore Equipment repair, Reclamation, supplies


9. Dated: 1-19-2013 Signature: Faye M. Roberts

SUBSCRIBED AND SWORN TO before me, a Notary Public, this 19th day of JANUARY 2013

By: Amanda J. Cafeo FAYE M. ROBERTS

Notary Public Amanda J. Cafeo

My Commission Expires JUNE 18, 2014



No. of Claims: 11 x \$10 = \$110.00
 Check No.: 846 Init. CAF
 Receipt No.: _____
 For BLM Use Only

Bureau of Land Management
 Arizona State Office
www.az.blm.gov



Paul L. Roberts
 700 Amarillo Ave.
 Pahrump, NV 89048-5511

CERTIFIED MAIL™



7012 2210 0002 4284 3499



1000



85004

U.S. POSTAGE
 PAID
 PAHRUMP, NV
 89048
 FEB 19, 2013
 AMOUNT

\$6.11
 00051347-08

RECEIVED
 STATE OFFICE

FEB 21 PM 3:05
 PHOENIX, ARIZONA

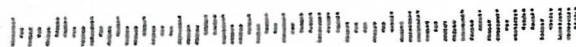
**RETURN RECEIPT
 REQUESTED**

Blm

*one N. Central ave, suite 800
 Phoenix, AZ*

85004-4427

8500484427



United States Department of the Interior
Bureau of Land Management
 LANDS/RECREATION & PLANNING
 ONE N CENTRAL AVE
 PHOENIX, AZ 85004 -2203
 Phone: 602-417-9200

Receipt

No: 2744734

Transaction #: 2827889		ENTERED INTO COMPUTER
Date of Transaction: 02/22/2013		
CUSTOMER:		
MAR 13 2013 <i>ps</i>		
FAYE ROBERTS 700 AMARILLO AVE PAHRUMP, NV 89048-5511 US		

LINE #	QTY	DESCRIPTION	REMARKS	UNIT PRICE	TOTAL
1	1.00	LOCATABLE MINERALS / MINING CLAIMS- NOT NEW-UNADJUD, ONE AUTH NO. ONLY / MINING CLAIM MONEY RECEIVED CASES: AMC185940/\$110.00	POL (10) 2013	- n/a -	110.00
2	1.00	IAC PRODUCTS / SERVICE/ADMIN CHARGES / MAILING COSTS / POSTAGE		- n/a -	1.00
TOTAL:					\$111.00

PAYMENT INFORMATION			
1	AMOUNT:	1.00	POSTMARKED: 02/19/2013
	TYPE:	CASH	RECEIVED: 02/21/2013
	NAME:	ROBERTS, LARRY W 700 AMARILLO AVE PAHRUMP NV 89048-5511 US	
2	AMOUNT:	110.00	POSTMARKED: 02/19/2013
	TYPE:	CHECK	RECEIVED: 02/21/2013
	CHECK NO:	846	
	NAME:	ROBERTS, LARRY W 700 AMARILLO AVE PAHRUMP NV 89048-5511 US	

REMARKS

This receipt was generated by the automated BLM Collections and Billing System and is a paper representation of a portion of the official electronic record contained therein.

RECORDING REQUESTED BY

AND WHEN RECORDED MAIL THIS DEED AND, UNLESS OTHERWISE SHOWN BELOW, MAIL TAX STATEMENTS TO:

NAME PAUL L. Roberts
STREET ADDRESS 700 AMARILLO AVE
CITY, STATE, ZIP Pahrump, NV 89048

Title Order No. _____ Escrow No. _____

SPACE ABOVE THIS LINE FOR RECORDER'S USE

QUITCLAIM DEED

AMC 349366
AMC 357119

THE UNDERSIGNED GRANTOR(S) DECLARE(S)

DOCUMENTARY TRANSFER TAX is \$ _____

- computed on full value of property conveyed, or
- computed on full value less value of liens or encumbrances remaining at time of sale, and

FOR A VALUABLE CONSIDERATION, receipt of which is hereby acknowledged, LARRY W. Roberts

hereby remise, release and forever quitclaim to H. Elizabeth Roberts

the following described real property in the County of MOHAVE

ARIZ.
State of California:

FAYRO 1/4

AMC 349366

T29N, R17W, S18

Bluebird

AMC 357119

T29N, R17W, S19

PHOENIX, ARIZONA

2007 OCT -9 A 10:16

RECEIVED
L.M. AZ STATE OFFICE

Dated 24-SEPT-2007

Larry W. Roberts
LARRY W. ROBERTS

NV
STATE OF CALIFORNIA


COUNTY OF Nye } SS.

On September 24, 2007 before me, the undersigned, a Notary Public in and for said State, personally appeared Larry W. Roberts

_____, known to me to be the person whose name _____ subscribed to the within instrument and acknowledged that he executed the same.

WITNESS my hand and official seal.

Signature Lela R. Davis



MAIL TAX

(This area for official notarial seal)

ENTERED INTO COMPUTER
1/3/08 AB


CALIFORNIA ALL-PURPOSE ACKNOWLEDGMENT

State of California }
County of San Diego } ss.

On 10-30-2007 before me, M Vance Notary
Date Name and Title of Officer (e.g., "Jane Doe, Notary Public")
personally appeared H Elizabeth Roberts
Name(s) of Signer(s)

- personally known to me
- proved to me on the basis of satisfactory evidence

to be the person(s) whose name(s) is/are subscribed to the within instrument and acknowledged to me that he/she/they executed the same in his/her/their authorized capacity(ies), and that by his/her/their signature(s) on the instrument the person(s), or the entity upon behalf of which the person(s) acted, executed the instrument.



WITNESS my hand and official seal.

M Vance
Signature of Notary Public

PHOENIX, ARIZONA

2007 OCT -9 A 10: 17

RECEIVED
B.L.M. AZ STATE OFFICE

OPTIONAL

Though the information below is not required by law, it may prove valuable to persons relying on the document and could prevent fraudulent removal and reattachment of this form to another document.

Description of Attached Document


Title or Type of Document: ATTORNEY-IN-FACT
Document Date: 9-23-07 Number of Pages: 1
Signer(s) Other Than Named Above: _____

Capacity(ies) Claimed by Signer

Signer's Name: _____

- Individual
- Corporate Officer — Title(s): _____
- Partner — Limited General
- Attorney-in-Fact
- Trustee
- Guardian or Conservator
- Other: _____

Signer Is Representing: _____



Know All Persons By These Presents: Date 09-23-07

I H. Elizabeth Roberts authorize Paul L. Roberts my Attorney-in-fact to sell all of my mining claims located in Arizona, which are in T29N R17W S18 and T29N R17W S19 and any other claims in my possession, and he is authorized to sign any mining papers or documents in my stead.

Signed *H. Elizabeth Roberts*
Witness *Neboah Odier*
Notary

RECEIVED
BLM. AZ STATE OFFICE
2007 OCT -9 A 10: 17
PHOENIX, ARIZONA

NOTICE!!

These documents have been scanned!

Do not place un-scanned documents beneath this notice!

Do not remove this notice from this file!

GPO Jacket No. 560-102
Print Order 61540
Rise Business Services, LLC
Job=AZ15 6/6/2019



Box Number= AZ15123



Claim Begin-End: AMC357119-AMC357119

4 Annual Filings



AZ15123-2

AMC357117-AMC357871

UNITED STATES
DEPARTMENT OF THE INTERIOR
BUREAU OF LAND MANAGEMENT
MAINTENANCE FEE WAIVER CERTIFICATION

82

357119

FORM APPROVED
OMB NO. 1004-0114
Expires: January 31, 2020

SEE INSTRUCTIONS ON PAGE 2

- This small miner waiver is filed for the assessment year beginning on September 1, 2019 and ending on September 1, 2020
- The undersigned and all related parties own ten or fewer mining claims, mill, or tunnel sites located and maintained on Federal lands in the United States of America on September 2019
- The undersigned have performed the assessment work required by law for each mining claim listed prior to filing this waiver and understand that by filing the undersigned must file an affidavit of assessment work with the Bureau of Land Management (BLM) by the December 30th following the filing of this waiver
- The undersigned understand that if the assessment work obligation has not yet come due under 30 U.S.C. 28 for those claims in their first assessment year a notice of intent to hold reciting this condition must be recorded by the December 30th following the filing of this waiver
- The undersigned understand that mill and tunnel sites may also be listed on this waiver and be waived from payment of the maintenance fee, and that a notice of intent to hold for these sites is required to be filed with the BLM by the December 30th following the filing of this waiver
- The undersigned understand and acknowledge that pursuant to 43 U.S.C. 1212 and 18 U.S.C. 1001, the filing or recording of a false, fictitious, or fraudulent document with the BLM may result in a fine of up to \$250,000, a prison term not to exceed five years, or both.
- The mining claims, mill or tunnel sites for which this waiver from payment of the maintenance fees is requested are:

CLAIM OR SITE NAME	BLM RECORDATION SERIAL NUMBER
1. Bluebird	AMC 357119
2.	
3.	
4.	
5.	
6.	
7.	
8.	
9.	
10.	

RECEIVED
BLM
2019 JUN 12 P 3:03
PHOENIX, ARIZONA

The owner(s) (claimant(s)) of the above mining claims and sites are:

DAVID G Roberts
(Owner's Name - Please Print)
1140 JANE T LN
(Owner's Mailing Address)

(Owner's Signature)
PAHRUMP NV 89066
(City) (State) (Zip Code)

(Owner's Name - Please Print)
(Owner's Mailing Address)

(Owner's Signature)
(City) (State) (Zip Code)

(Owner's Name - Please Print)
(Owner's Mailing Address)

(Owner's Signature)
(City) (State) (Zip Code)

(Owner's Name - Please Print)
(Owner's Mailing Address)

(Owner's Signature)
(City) (State) (Zip Code)

(Continued on page 2)

ENTERED
SEP 16 2019
BY:

CLARITY COPY

Form 3830-2
(January 2017)

UNITED STATES
DEPARTMENT OF THE INTERIOR
BUREAU OF LAND MANAGEMENT
MAINTENANCE FEE WAIVER CERTIFICATION

FORM APPROVED
OMB NO. 1004-0114
Expires: January 31, 2020

SEE INSTRUCTIONS ON PAGE 2

1. This small miner waiver is filed for the assessment year beginning on September 1, _____ and ending on September 1, _____.
2. The undersigned and all related parties owned ten or fewer mining claims, mill, or tunnel sites located and maintained on Federal lands in the United States of America on September 1, _____.
3. The undersigned have performed the assessment work required by law for each mining claim listed prior to filing this waiver and understand that by filing this form the undersigned must file an affidavit of assessment work with the Bureau of Land Management (BLM) by the December 30th following the filing of this waiver.
4. The undersigned understand that if the assessment work obligation has not yet come due under 30 U.S.C. 28 (for those claims in their first assessment year only), a notice of intent to hold reciting this condition must be recorded by the December 30th following the filing of this waiver.
5. The undersigned understand that mill and tunnel sites may also be listed on this waiver and be waived from payment of the maintenance fee, and that a notice of intent to hold for these sites is required to be filed with the BLM by the December 30th following the filing of this waiver.
6. The undersigned understand and acknowledge that pursuant to 43 U.S.C. 1212 and 18 U.S.C. 1001, the filing or recording of a false, fictitious, or fraudulent document with the BLM may result in a fine of up to \$250,000, a prison term not to exceed five years, or both.
7. The mining claims, mill or tunnel sites for which this waiver from payment of the maintenance fees is requested are:

CLAIM OR SITE NAME	BLM RECORDATION SERIAL NUMBER
1. Bluebird	AMC 357119
2.	
3.	
4.	
5.	
6.	
7.	
8.	
9.	
10.	

RECEIVED
 BLM AT SALT LAKE OFFICE
 2019 JUN 12 P 3:03
 PHOENIX ARIZONA

The owner(s) (claimants) of the above mining claims and sites are:

David G. Roberts

_____	_____
(Owner's Name - Please Print)	(Owner's Signature)
1140 Janet Ln	Pahrump NV 89060
_____	_____
(Owner's Mailing Address)	(City) (State) (Zip Code)

_____	_____
(Owner's Name - Please Print)	(Owner's Signature)
_____	_____
(Owner's Mailing Address)	(City) (State) (Zip Code)

_____	_____
(Owner's Name - Please Print)	(Owner's Signature)
_____	_____
(Owner's Mailing Address)	(City) (State) (Zip Code)

_____	_____
(Owner's Name - Please Print)	(Owner's Signature)
_____	_____
(Owner's Mailing Address)	(City) (State) (Zip Code)

(Continued on page 2)

CLARITY COPY

Form 3830-2
(January 2017)

UNITED STATES
DEPARTMENT OF THE INTERIOR
BUREAU OF LAND MANAGEMENT
MAINTENANCE FEE WAIVER CERTIFICATION

FORM APPROV
OMB NO. 1004-0
Expires: January 31

SEE INSTRUCTIONS ON PAGE 2

1. This small miner waiver is filed for the assessment year beginning on September 1, 2019 and ending on September 1, 2020
2. The undersigned and all related mining owned ten or fewer mining claims, mill, or tunnel sites located and maintained on Federal lands in the United States of America on September 2019
3. The undersigned have performed the assessment work required by law for each mining claim listed prior to filing this waiver and understand that by the undersigned must file an affidavit of assessment work with the Bureau of Land Management (BLM) by the December 30th following the filing of this waiver
4. The undersigned understand that if the assessment work obligation has not yet come due under 30 U.S.C. 28 (for these claims in their first assessment) a notice of intent to hold reciting this condition must be recorded by the December 30th following the filing of this waiver
5. The undersigned understand that mill and tunnel sites may also be listed on this waiver and be waived from payment of the maintenance fee, and the intent to hold for these sites is required to be filed with the BLM by the December 30th following the filing of this waiver
6. The undersigned understand and acknowledge that pursuant to 43 U.S.C. 1212 and 18 U.S.C. 1001, the filing or recording of a false, fictitious, or fraudulent document with the BLM may result in a fine of up to \$250,000, a prison term not to exceed five years, or both.
7. The mining claims, mill or tunnel sites for which this waiver from payment of the maintenance fees is requested are:

CLAIM OR SITE NAME	BLM RECORDATION SERIAL NUMBER
1. Bluebird	AMC 357119
2.	
3.	
4.	
5.	
6.	
7.	
8.	
9.	
10.	

RECEIVED
 BLM STATE OFFICE
 PHOENIX, ARIZONA
 2019 JUN 12 P 3:03

The owner(s) (claimant) of the above mining claims and sites are:

DAVID G Roberts
 (Owner's Name - Please Print)
 1140 JANE T LN
 (Owner's Mailing Address)

David Roberts
 (Owner's Signature)
 PARKMAN NV 89060
 (City) (State) (Zip)

(Owner's Name - Please Print)
 (Owner's Mailing Address)

(Owner's Signature)
 (City) (State) (Zip)

(Owner's Name - Please Print)
 (Owner's Mailing Address)

(Owner's Signature)
 (City) (State) (Zip)

(Owner's Name - Please Print)
 (Owner's Mailing Address)

(Owner's Signature)
 (City) (State) (Zip)

4
WHEN RECORDED RETURN TO:

PAUL ROBERTS
700 WEST AMARILLO AVE
PAHRUMP, NV 89048


FEE# 2019028304

OFFICIAL RECORDS
OF MOHAVE COUNTY
KRISTI BLAIR
COUNTY RECORDER



05/24/2019 01:13 PM Fee: \$10.00

PAGE: 1 of 4

MAINTENANCE FEE WAIVER CERTIFICATION

RECEIVED
CLM AZ STATE OFFICE
2019 JUN 12 P 3:03
PHOENIX, ARIZONA

LL

CERTIFIED MAIL



PRESS FIRMLY TO S, 7016 2070 0000 3187 9289

SS FIRMLY TO SEAL



U.S. POSTAGE PAID
PM 2 DEV
PAHRUMP, NV
309910, 19
JUN 10, 19
AMOUNT
\$13.65

R2304W120102-11

85004

1006




PRIORITY®
★ MAIL ★

-  DATE OF DELIVERY SPECIFIED*
-  USPS TRACKING™ INCLUDED*
-  INSURANCE INCLUDED*
-  PICKUP AVAILABLE

* Domestic only

WHEN USED INTERNATIONALLY,
A CUSTOMS DECLARATION
LABEL MAY BE REQUIRED.




Mr. Paul L. Roberts
700 Amarillo Ave
Pahrump, NV 89048-5511

RECEIVED
BLM AZ STATE OFFICE
2019 JUN 12 P 3:02
PHOENIX, ARIZONA

TO:

BLM
one north central Ave
suite 800
Phoenix AZ 85004-4427



PS00001000014

EP14F July 2013
OD: 12.5 x 9.5

VISIT US AT **USPS.COM**®
ORDER FREE SUPPLIES ONLINE



This packaging is the property of the U.S. Postal Service® and is provided solely for use in sending Priority Mail® shipments. Misuse may be a violation of federal law. This packaging is not for resale. EPI4F © U.S. Postal Service; July 2013. All rights reserved.



This envelope is made from post-consumer waste. Please recycle - again.

When Recorded Return Document

DAVID G. Roberts
1140 JANET LN
PAHRUMP NV
89060

MAIL BACK TO
PAUL L. Roberts
700 AMARILLO AV
PAHRUMP NV
89048

AMC 2154
8586
92863
97284
338324
339088
344095
349366
357119
396451
430259

Check here is this is a change of address.

Telephone: _____

E-mail address: phroberts1@aol.com

AFFIDAVIT OF PERFORMANCE OF ANNUAL WORK

1. State of Arizona, County of Mohave ss:

2. I (Name) DAVID G. Roberts

3. Reside at (Address) 1140 JANET LN

City PAHRUMP County NYC

State NV Zip 89060 being duly sworn, depose and say that I am a citizen of the United States, more than eighteen years of age, and that all of the facts set forth in this affidavit, subject to the provisions and penalties of 18 U.S.C. 1001 pertaining to the filing of false, fictitious, or fraudulent statements with the United States, are true and correct according to the best of my knowledge, information and belief.

4. Owner's name and address (if not shown in Items 1-3 above),
CYNTHIA L. Roberts, Ian Roberts, 1140 JANET LN

5. That I am personally acquainted with the mining claim(s). The work and improvements were made by and at the expense of the owner(s) of said claim(s). Said contiguous group of claims, listed on this document, are situated in the West Basin (optional) Mining District; Mohave County, Arizona.

BLM
Date
Stamp
2018 MAR 26 P 2:06
PHOENIX, ARIZONA
RECEIVED

being closed

Line No.	AMC NUMBER	CLAIM/SITE NAME	COUNTY RECORDER DATA (If available)	TWP	RNG	SEC
1	396451	FAYRO #98A	Book 17398 Pg 488	29N	17W	18
2	349366	FAYRO #6	Book 3014 Pg 83	29N	17W	18
3	357119	Bluebird	Book 4338 Pg 285	29N	17W	19
4						
5						
6						

20 CLAIMS PAID FOR
21 LISTED ON FORMS.
480 NOT ENTERED
ON AMC 396451. CLAIM
CLOSED FOR FAILURE TO
CURE WAIVER. RW

ENTERED
FEB 08 2018
BY: [Signature]

4122046

Form: MCF108
Revised July 2014
Page 1 of 2

3

BLM
Date
Stamp

PHOENIX, ARIZONA

2018 MAR 26 P 2:06

RECEIVED

7					
8					
9					
10					

6. That between the dates starting at 12 o'clock noon on September 1, 20 17 and ending at 12 o'clock noon on September 1, 20 18 at least \$ 2000.00 dollars worth of work and improvements were done and performed upon said claim(s) or upon one or more of a contiguous group of claims for the benefit of all, wholly or partly outside of a contiguous group of claims for the benefit of all, not including the location work.

7. That the following persons were employed to perform the work and improvements described herein: _____

DAVID G. ROBERTS, PAUL + FAYE ROBERTS, DWAYNE WATSON
WHITE WATER MINING CO

8. That the work and improvements performed were: ROAD REPAIR, MINING EQUIPMENT

REPAIR, WATER DEV., PONDING, RECLAMATION, SECURITY, DISCOVERY DEV.
BUILDING REPAIR + CONSTRUCTION, INSTALLATION OF MINING EQUIPMENT.


9. Dated: 2-26-18 Signature: Paul L. Roberts

SUBSCRIBED AND SWORN TO before me, a Notary Public, this 26th day of February 20 18

By: Paul Lawrence Roberts

Notary Public Q True

My Commission Expires 07-11-19



No. of Claims: _____ x \$10 = _____

Check No.: _____ Init. _____

Receipt No.: _____

For BLM Use Only

Bureau of Land Management
Arizona State Office
www.blm.gov/az

WHEN RECORDED RETURN TO:

PAUL L ROBERTS
700 AMARILLO AVE
PAHRUMP NV 86048


FEE# 2018010598

OFFICIAL RECORDS
OF MOHAVE COUNTY
KRISTI BLAIR,
COUNTY RECORDER



03/02/2018 03:43 PM Fee: \$15.00

PAGE: 1 of 3

AFFIDAVIT OF PERFORMANCE OF ANNUAL WORK

PHOENIX, ARIZONA

2018 MAR 26 P 2:06

RECEIVED
BLM / PHOENIX OFFICE

When Recorded Return Document to:

FAYE M. Roberts
700 AMARILLO Av.
PAHRUMP NV
89048

FEE# 2018010597

OFFICIAL RECORDS
OF MOHAVE COUNTY
KRISTI BLAIR,
COUNTY RECORDER



03/02/2018 03:43 PM Fee: \$15.00

PAGE: 1 of 2

Check here if this is a change of address.

Telephone: 702-280-0000

E-mail address: Phroberts1@aol.com

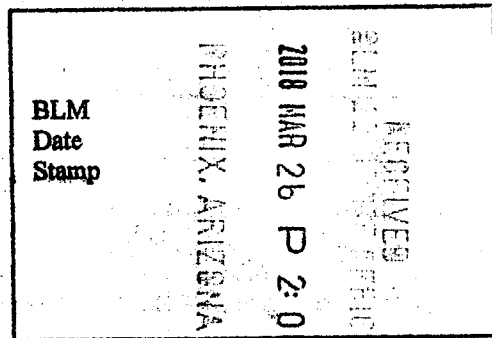
AFFIDAVIT OF PERFORMANCE OF ANNUAL WORK

1. State of Arizona, County of Mohave ss:

2. I (Name) Larry W. Roberts

3. Reside at (Address) 3391 Hardy Ln

City PAHRUMP County NVC



State NV zip 89048 being duly sworn, depose and say that I am a citizen of the United States, more than eighteen years of age, and that all of the facts set forth in this affidavit, subject to the provisions and penalties of 18 U.S.C. 1001 pertaining to the filing of false, fictitious, or fraudulent statements with the United States, are true and correct according to the best of my knowledge, information and belief.

4. Owner's name and address (If not shown in Items 1-3 above). Barbra Lagha,
David Roberts, Cynthia Roberts, 1140 Janet Ln,
PAHRUMP NV, 89060

5. That I am personally acquainted with the mining claim(s). The work and improvements were made by and at the expense of the owner(s) of said claim(s). Said contiguous group of claims, listed on this document, are situated in the

lost BASIN (optional) Mining District; Mohave County, Arizona.

Line No.	AMC NUMBER	CLAIM/SITE NAME	COUNTY RECORDER DATA (if available)	TWP	RNG	SEC
1	430259	FAYRO 14A	2014046857	29N	18W	24
2	430260	FAYRO 14B	2014046858	29N	18W	24
3	430261	FAYRO 15A	2014046859	29N	18W	24
4	430262	FAYRO 15B	2014046860	29N	18W	24
5	430263	FAYRO 16A	2014046861	29N	18W	24
6	430264	FAYRO 16B	2014046862	29N	18W	24

9

BLM
Date
Stamp

PHOENIX, ARIZONA

2018 MAR 26 P

RECEIVED

7	430265	FAYRO 17C	2014046863	29N	18W	24
8	339088	FAYRO 17A	BK 2691 Pg 798	29N	18W	24
9	338325	FAYRO 98	2014037938	29N	17W	18
10						

6. That between the dates starting at 12 o'clock noon on September 1, 20 17 and ending at 12 o'clock noon on September 1, 20 18 at least \$ 20,000.00 dollars worth of work and improvements were done and performed upon said claim(s) or upon one or more of a contiguous group of claims for the benefit of all, wholly or partly outside of a contiguous group of claims for the benefit of all, not including the location work.

7. That the following persons were employed to perform the work and improvements described herein: _____

LARRY ROBERTS, DAVID ROBERTS, CINDY ROBERTS, DWAYNE WATSON,
WHITE WATER MINING CO.

8. That the work and improvements performed were: WATCHMAN, ROAD CONSTRUCTION & REPAIR,
INSTALLATION OF MINING MACHINERY, BUILDINGS, ASSESSMENT WORK
MEALS, WATER POND DEV. & REPAIR


9. Dated: 2-26-18 Signature: Paul S. Roberts

SUBSCRIBED AND SWORN TO before me, a Notary Public, this 26th day of February 20 18

By: Paul Lawrence Roberts

Notary Public A True

My Commission Expires 07-11-19



Bureau of Land Management
Arizona State Office
www.blm.gov/az

No. of Claims: _____ x \$10 = _____

Check No.: _____ Init. _____

Receipt No.: _____

For BLM Use Only

When Recorded Return Document to

PAUL L. Roberts

700 AMARILLO AV

PAHRUMP NV 89048

Check here is this is a change of address.

Telephone: 702-876-3907

E-mail address: plroberts@aol.com



FEE# 2018010596

OFFICIAL RECORDS
OF MOHAVE COUNTY
KRISTI BLAIR,
COUNTY RECORDER



03/02/2018 03:43 PM Fee: \$15.00

PAGE: 1 of 2

AFFIDAVIT OF PERFORMANCE OF ANNUAL WORK

1. State of Arizona, County of MOHAVE ss:

2. I (Name) PAUL L. Roberts


3. Reside at (Address) 700 AMARILLO AVE.

City PAHRUMP County NYE

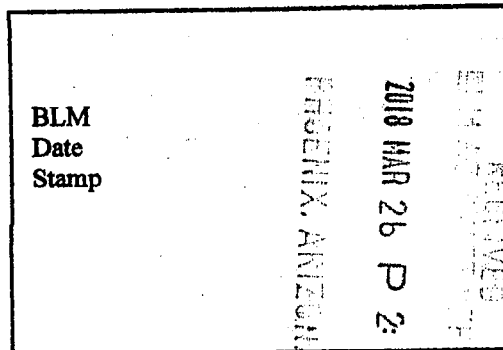
State NV Zip 89048 being duly sworn, depose and say that I am a citizen of the United States, more than eighteen years of age, and that all of the facts set forth in this affidavit, subject to the provisions and penalties of 18 U.S.C. 1001 pertaining to the filing of false, fictitious, or fraudulent statements with the United States, are true and correct according to the best of my knowledge, information and belief.

4. Owner's name and address (If not shown in Items 1-3 above). FAYE M. Roberts

5. That I am personally acquainted with the mining claim(s). The work and improvements were made by and at the expense of the owner(s) of said claim(s). Said contiguous group of claims, listed on this document, are situated in the HOST BASIN (optional) Mining District; MOHAVE County, Arizona.



Line No.	AMC NUMBER	CLAIM/SITE NAME	COUNTY RECORDER DATA (If available)	TWP	RNG	SEC
1	338324	FAYRO # 97	2/14/11 Page 1+2	29N	17W	18
2	2154	FAYRO # 1	"	29N	17W	18
3	2156	Yellow Nugget	"	29N	17W	18
4	8580	Golden Miss-Fit	"	29N	17W	18
5	92863	FAYRO # 2	"	29N	17W	18
6	92865	FAYRO # 4	"	29N	17W	18



7	92866	FAYVO # 5	2-14-11 Page 1+2	29N	17W	18
8	97287	GOLDEN FINK	"	29N	17W	18
9	349366	FAYVO # 6	"	29N	17W	18
10	344095	FAYVO # 3	"	29N	17W	18

6. That between the dates starting at 12 o'clock noon on September 1, 20 17 and ending at 12 o'clock noon on September 1, 20 18 at least \$ 50,000.00 dollars worth of work and improvements were done and performed upon said claim(s) or upon one or more of a contiguous group of claims for the benefit of all, wholly or partly outside of a contiguous group of claims for the benefit of all, not including the location work.

7. That the following persons were employed to perform the work and improvements described herein: PAUL ROBERTS, FAYE ROBERTS, DWAYNE WATSON, LARRY ROBERTS, DAVID ROBERTS, WHITE WATER MINING etc.

8. That the work and improvements performed were: WATCHMAN, MAINTENANCE OF ROADS ASSESSMENT WORK, BUILDINGS, MEALS, MINING MACHINE CONSTRUCTION STOCK PILE ORC, WATER STORAGE


9. Dated: 2-26-18 Signature: Paul L. Roberts

SUBSCRIBED AND SWORN TO before me, a Notary Public, this 26th day of February 20 18

By: Paul Lawrence Roberts

Notary Public [Signature]

My Commission Expires 07-11-19



No. of Claims: _____ x \$10 = _____
 Check No.: _____ Init. _____
 Receipt No.: _____
 For BLM Use Only

Bureau of Land Management
 Arizona State Office
www.blm.gov/az

2
FEE# 2018010601

OFFICIAL RECORDS
OF MOHAVE COUNTY
KRISTI BLAIR,
COUNTY RECORDER



03/02/2018 03:43 PM Fee: \$10.00

PAGE: 1 of 2

WHEN RECORDED RETURN TO:

PAUL L ROBERTS
700 AMARILLO AVE
PAHRUMP NV 89048

MAINTENANCE FEE WAIVER CERTIFICATION

PHOENIX, ARIZONA

2018 MAR 26 P 2:06

RECEIVED
CLERK OF SUPERIOR COURT

LN

2



FEE# 2018010599

WHEN RECORDED RETURN TO:

PAUL L ROBERTS
700 AMARILLO AVE
PAHRUMP NV 89048

OFFICIAL RECORDS
OF MOHAVE COUNTY
KRISTI BLAIR,
COUNTY RECORDER



03/02/2018 03:43 PM Fee: \$10.00

PAGE: 1 of 2

MAINTENANCE FEE WAIVER CERTIFICATION

RECEIVED
2018 MAR 26 P 2:06
PHOENIX, ARIZONA

2


FEE# 2018010600

WHEN RECORDED RETURN TO:

PAUL L ROBERTS
700 AMARILLO AVE
PAHRUMP NV 89048

OFFICIAL RECORDS
OF MOHAVE COUNTY
KRISTI BLAIR,
COUNTY RECORDER



03/02/2018 03:43 PM Fee: \$10.00

PAGE: 1 of 2

**MAINTENANCE FEE WAIVER
CERTIFICATION**

RECEIVED
GENERAL SERVICES
2018 MAR 26 P 2:07
PHOENIX, ARIZONA

Mr. & Mrs. Paul Roberts
700 W. Amarillo Ave.
Pahrump, NV 89048-5511

CERTIFIED MAIL



7015 1520 0000 2793 3968



1000



85004

U.S. POSTAGE
PAID
PAHRUMP, NV
89048
MAR 23 18
AMOUNT
\$7.62
R2304W120958-15

RECEIVED

2018 MAR 26 P 2:00

PHOENIX, ARIZONA

U.S. Dept of Interior
BLM

ARIZONA STATE OFFICE

1 North Central Ave, Suite 900
Phoenix, AZ.

05004

United States Department of the Interior
Bureau of Land Management
 DIV OF LANDS, MINRLS & ENERGY
 ONE N CENTRAL AVE
 PHOENIX, AZ 85004 -4427
 Phone: 602-417-9200

Receipt

No: 4122046

Transaction #: 4235570	
Date of Transaction: 03/27/2018	
CUSTOMER:	
PAUL ROBERTS 700 W AMARILLO AVE PAHRUMP, NV 89048-5511 US	

LINE #	QTY	DESCRIPTION	REMARKS	UNIT PRICE	TOTAL
1	1.00	LOCATABLE MINERALS / MINING CLAIMS- NOT NEW-UNADJUD, ONE AUTH NO. ONLY / MINING CLAIM MONEY RECEIVED CASES: AMC349366/\$200.00	POL 2018/22 <i>20</i>	- n/a -	200.00
TOTAL:					\$200.00

PAYMENT INFORMATION			
1	AMOUNT:	200.00	POSTMARKED: N/A
	TYPE:	CHECK	RECEIVED: 03/26/2018*
	CHECK NO:	7866	
	NAME:	ROBERTS, PAUL 700 W AMARILLO AVE PAHRUMP NV 89048-5511 US	

REMARKS

This receipt was generated by the automated BLM Collections and Billing System and is a paper representation of a portion of the official electronic record contained therein.

DEPARTMENT OF THE INTERIOR
BUREAU OF LAND MANAGEMENT
MINING CLAIMS

MC Customer Information - With Serial No. and Claim Name
ACTIVE CLAIMS

Admin State: AZ
Geo State: AZ

LAGHA BARBARA
3391 W HARDY LN
PAHRUMP, NV 89048-2816

CUSTOMER ID: 2375376

<u>Serial No.</u>	<u>Claim Name/Number</u>	<u>Lead Serial No.</u>	<u>Disposition</u>
AMC430259	FAYRO # 14A	AMC430259	ACTIVE
AMC430260	FAYRO # 14B	AMC430259	ACTIVE
AMC430261	FAYRO # 15A	AMC430259	ACTIVE
AMC430262	FAYRO # 15B	AMC430259	ACTIVE
AMC430263	FAYRO # 16A	AMC430259	ACTIVE
AMC430264	FAYRO # 16B	AMC430259	ACTIVE
AMC430265	FAYRO # 17C	AMC430259	ACTIVE

Number of ACTIVE cases: 7

ROBERTS CYNTHIA L
1140 JANET LN
PAHRUMP, NV 89060-3234

CUSTOMER ID: 2281463

<u>Serial No.</u>	<u>Claim Name/Number</u>	<u>Lead Serial No.</u>	<u>Disposition</u>
AMC396451	FAYRO 98A	AMC396451	ACTIVE
AMC430259	FAYRO # 14A	AMC430259	ACTIVE
AMC430260	FAYRO # 14B	AMC430259	ACTIVE
AMC430261	FAYRO # 15A	AMC430259	ACTIVE
AMC430262	FAYRO # 15B	AMC430259	ACTIVE
AMC430263	FAYRO # 16A	AMC430259	ACTIVE
AMC430264	FAYRO # 16B	AMC430259	ACTIVE
AMC430265	FAYRO # 17C	AMC430259	ACTIVE

Number of ACTIVE cases: 8

ROBERTS DAVID G
1140 JANET LN
PAHRUMP, NV 89060-3234

CUSTOMER ID: 2118598

<u>Serial No.</u>	<u>Claim Name/Number</u>	<u>Lead Serial No.</u>	<u>Disposition</u>
AMC349366	FAYRO #6	AMC349366	ACTIVE
AMC357119	BLUEBIRD	AMC357119	ACTIVE
AMC396451	FAYRO 98A	AMC396451	ACTIVE
AMC430259	FAYRO # 14A	AMC430259	ACTIVE
AMC430260	FAYRO # 14B	AMC430259	ACTIVE
AMC430261	FAYRO # 15A	AMC430259	ACTIVE
AMC430262	FAYRO # 15B	AMC430259	ACTIVE
AMC430263	FAYRO # 16A	AMC430259	ACTIVE
AMC430264	FAYRO # 16B	AMC430259	ACTIVE
AMC430265	FAYRO # 17C	AMC430259	ACTIVE

Number of ACTIVE cases: 10

ROBERTS FAYE M
700 AMARILLO AVE
PAHRUMP, NV 89048-5511

CUSTOMER ID: 61652

<u>Serial No.</u>	<u>Claim Name/Number</u>	<u>Lead Serial No.</u>	<u>Disposition</u>
AMC2154	FAYRO #1 40 ACRES	AMC2154	ACTIVE
AMC2156	YELLOW NUGGET 40ACRES	AMC2154	ACTIVE
AMC338324	FAYRO 97 30 ACRES	AMC338324	ACTIVE

**DEPARTMENT OF THE INTERIOR
— BUREAU OF LAND MANAGEMENT
MINING CLAIMS**

**MC Customer Information - With Serial No. and Claim Name
ACTIVE CLAIMS**

<u>Serial No.</u>	<u>Claim Name/Number</u>	<u>Lead Serial No.</u>	<u>Disposition</u>
AMC344095	FAYRO #3 <i>40 ACRES</i>	AMC344095	ACTIVE
AMC8580	GOLDEN MISS FIT <i>40 ACRES</i>	AMC8580	ACTIVE
AMC92863	FAYRO #2 <i>40</i>	AMC92863	ACTIVE
AMC92865	FAYRO #4 <i>30</i>	AMC92863	ACTIVE
AMC92866	FAYRO #5 <i>40</i>	AMC92863	ACTIVE
AMC97287	GOLDEN FINK <i>40</i>	AMC97284	ACTIVE

Number of ACTIVE cases: 9

**ROBERTS IAN M
1140 JANET LN
PAHRUMP, NV 89060-3234**

CUSTOMER ID: 2281462

<u>Serial No.</u>	<u>Claim Name/Number</u>	<u>Lead Serial No.</u>	<u>Disposition</u>
AMC396451	FAYRO 98A	AMC396451	ACTIVE

Number of ACTIVE cases: 1

**ROBERTS LARRY W
3391 W HARDY LN
PAHRUMP, NV 89048-2816**

CUSTOMER ID: 61708

*60 ACRES
STATEMENT?*

<u>Serial No.</u>	<u>Claim Name/Number</u>	<u>Lead Serial No.</u>	<u>Disposition</u>
AMC338325	FAYRO 98	AMC338324	ACTIVE
AMC339088	FAYRO #17A	AMC339088	ACTIVE
AMC430259	FAYRO # 14A	AMC430259	ACTIVE
AMC430260	FAYRO # 14B	AMC430259	ACTIVE
AMC430261	FAYRO # 15A	AMC430259	ACTIVE
AMC430262	FAYRO # 15B	AMC430259	ACTIVE
AMC430263	FAYRO # 16A	AMC430259	ACTIVE
AMC430264	FAYRO # 16B	AMC430259	ACTIVE
AMC430265	FAYRO # 17C	AMC430259	ACTIVE

Number of ACTIVE cases: 9

**ROBERTS PAUL L
700 AMARILLO AVE
PAHRUMP, NV 89048-5511**

CUSTOMER ID: 61786

<u>Serial No.</u>	<u>Claim Name/Number</u>	<u>Lead Serial No.</u>	<u>Disposition</u>
AMC2154	FAYRO #1 <i>40 ACRES</i>	AMC2154	ACTIVE
AMC2156	YELLOW NUGGET <i>40 ACRES</i>	AMC2154	ACTIVE
AMC338324	FAYRO 97 <i>30 ACRES</i>	AMC338324	ACTIVE
AMC344095	FAYRO #3 <i>40 ACRES</i>	AMC344095	ACTIVE
AMC8580	GOLDEN MISS FIT <i>40 ACRES</i>	AMC8580	ACTIVE
AMC92863	FAYRO #2 <i>40</i>	AMC92863	ACTIVE
AMC92865	FAYRO #4 <i>30</i>	AMC92863	ACTIVE
AMC92866	FAYRO #5 <i>40</i>	AMC92863	ACTIVE
AMC97287	GOLDEN FINK <i>40</i>	AMC97284	ACTIVE

Number of ACTIVE cases: 9

UNITED STATES
DEPARTMENT OF THE INTERIOR
BUREAU OF LAND MANAGEMENT

18

[Handwritten Signature]

349366
396451

357119

MAINTENANCE FEE WAIVER CERTIFICATION

FORM APPROVED
OMB NO. 1004-0114
Expires: October 31, 2016

SEE INSTRUCTIONS ON PAGE 2

- This small miner waiver is filed for the assessment year beginning on September 1, 2018 and ending on September 1, 2019.
- The undersigned and all related parties owned ten or fewer mining claims, mill, or tunnel sites located and maintained on Federal lands in the United States of America on September 1, 2018.
- The undersigned have performed the assessment work required by law for each mining claim listed prior to filing this waiver and understand that by filing this form, the undersigned must file an affidavit of assessment work with the Bureau of Land Management (BLM) by the December 30th following the filing of this waiver.
- The undersigned understand that if the assessment work obligation has not yet come due under 30 U.S.C. 28 (for those claims in their first assessment year only), a notice of intent to hold reciting this condition must be recorded by the December 30th following the filing of this waiver.
- The undersigned understand that mill and tunnel sites may also be listed on this waiver and be waived from payment of the maintenance fee, and that a notice of intent to hold for these sites is required to be filed with the BLM by the December 30th following the filing of this waiver.
- The undersigned understand and acknowledge that pursuant to 43 U.S.C. 1212 and 18 U.S.C. 1001, the filing or recording of a false, fictitious, or fraudulent document with the BLM may result in a fine of up to \$250,000, a prison term not to exceed five years, or both.
- The mining claims, mill or tunnel sites for which this waiver from payment of the maintenance fees is requested are:

CLAIM OR SITE NAME	BLM RECORDATION SERIAL NUMBER
1. Fayro #6	AMC 349366
2. Fayro #98A	AMC 396451
3. Bluebird	AMC 357119
4.	
5.	
6.	
7.	
8.	
9.	
10.	

PHOENIX, ARIZONA
 2018 MAR 26 P 2:06
 RECEIVED

The owner(s) (claimants) of the above mining claims and sites are:

David G. Roberts
 (Owner's Name - Please Print)
 1140 Janet Ln
 (Owner's Mailing Address)

[Signature: David G. Roberts]
 (Owner's Signature)
 Pahump NV 89060
 (City) (State) (Zip Code)

Cynthia L. Roberts
 (Owner's Name - Please Print)
 1140 Janet Ln
 (Owner's Mailing Address)

[Signature: Cynthia L. Roberts]
 (Owner's Signature)
 Pahump NV 89060
 (City) (State) (Zip Code)

Ian Roberts
 (Owner's Name - Please Print)
 1140 Janet Ln
 (Owner's Mailing Address)

[Signature: Ian Roberts]
 (Owner's Signature)
 Pahump NV 89060
 (City) (State) (Zip Code)

 (Owner's Name - Please Print)

 (Owner's Mailing Address)

[Signature]
 (Owner's Signature)

 (City) (State) (Zip Code)

(Continued on page 2)

486 ENTERED ON 396451 & 349366.
 WAIVER NOT CURED. RM

349366
 ENTERED
 SEP 07 2018
 BY: *[Signature]*

[Handwritten initials]

UNITED STATES
DEPARTMENT OF THE INTERIOR
BUREAU OF LAND MANAGEMENT
MAINTENANCE FEE WAIVER CERTIFICATION

FORM APPROVED
OMB NO. 1004-0114
Expires: January 31, 2020

SEE INSTRUCTIONS ON PAGE 2

- This small miner waiver is filed for the assessment year beginning on September 1, 2018 and ending on September 1, 2019.
- The undersigned and all related parties owned ten or fewer mining claims, mill, or tunnel sites located and maintained on Federal lands in the United States of America on September 1, 2018.
- The undersigned have performed the assessment work required by law for each mining claim listed prior to filing this waiver and understand that by filing this form, the undersigned must file an affidavit of assessment work with the Bureau of Land Management (BLM) by the December 30th following the filing of this waiver.
- The undersigned understand that if the assessment work obligation has not yet come due under 30 U.S.C. 28 (for those claims in their first assessment year only), a notice of intent to hold reciting this condition must be recorded by the December 30th following the filing of this waiver.
- The undersigned understand that mill and tunnel sites may also be listed on this waiver and be waived from payment of the maintenance fee, and that a notice of intent to hold for these sites is required to be filed with the BLM by the December 30th following the filing of this waiver.
- The undersigned understand and acknowledge that pursuant to 43 U.S.C. 1212 and 18 U.S.C. 1001, the filing or recording of a false, fictitious, or fraudulent document with the BLM may result in a fine of up to \$250,000, a prison term not to exceed five years, or both.
- The mining claims, mill or tunnel sites for which this waiver from payment of the maintenance fees is requested are:

CLAIM OR SITE NAME	BLM RECORDATION SERIAL NUMBER
1. <u>Bluebird</u>	<u>AMC 357119</u>
2.	
3.	
4.	
5.	
6.	
7.	
8.	
9.	
10.	

RECEIVED
 BLM AT STATE OFFICE
 2018 NOV 19 P 2:57
 PHOENIX, ARIZONA

The owner(s) (claimants) of the above mining claims and sites are:

DAVID G. Roberts
(Owner's Name - Please Print)
1140 JANCT LN
(Owner's Mailing Address)

[Signature]
(Owner's Signature)
Pahrump NV 89060
(City) (State) (Zip Code)

Cynthia Roberts
(Owner's Name - Please Print)
1140 Janet Lane
(Owner's Mailing Address)

Cynthi J Roberts
(Owner's Signature)
Pahrump NV 89060
(City) (State) (Zip Code)

Ian Roberts
(Owner's Name - Please Print)

(Owner's Mailing Address)

Ian Roberts
(Owner's Signature)

(City) (State) (Zip Code)

(Owner's Name - Please Print)

(Owner's Mailing Address)

(Owner's Signature)

(City) (State) (Zip Code)

RECEIVED
 BLM AT STATE OFFICE
 2018 NOV 19 P 2:57
 PHOENIX, ARIZONA

(Owner's Name - Please Print)	(Owner's Signature)		
(Owner's Mailing Address)	(City)	(State)	(Zip Code)
(Owner's Name - Please Print)	(Owner's Signature)		
(Owner's Mailing Address)	(City)	(State)	(Zip Code)
(Owner's Name - Please Print)	(Owner's Signature)		
(Owner's Mailing Address)	(City)	(State)	(Zip Code)
(Owner's Name - Please Print)	(Owner's Signature)		
(Owner's Mailing Address)	(City)	(State)	(Zip Code)

18 U.S.C. 1001 and 43 U.S.C. 1212 make it a crime for any person knowingly and willfully to make to any department or agency of the United States any false, fictitious or fraudulent statements or representations as to any matter within its jurisdiction.

INSTRUCTIONS

1. This certification is made under the provisions of 43 U.S.C. § 1744 and 30 U.S.C. §28-28k and the regulations thereunder (43 CFR Part 3830).
2. The claimant(s) must fill in the dates in paragraph 1 for the beginning and ending of the assessment year for which this waiver is sought.
3. The claimant(s) must fill in the date in paragraph 2 for the beginning of the assessment year for which this waiver is sought.
4. All claim and site names and BLM serial numbers must be listed for the mining claims, mill sites, and tunnel sites for which the waiver is sought.
5. All owners of the mining claims, mill sites, and tunnel sites and their addresses must be given.
6. This waiver form must be signed by all the claimants or their designated agent, in original form. If an agent is designated, a notarized designation of agent, signed by all of the claimants with proper address given, must be submitted with this waiver.
7. This form must be filed no later than September 1st for the upcoming assessment year in the BLM State Office where the mining claims or sites are recorded, or the waiver cannot be granted by the BLM. (Example: To obtain a waiver for the assessment year 2012, which begins on September 1, 2011, you must qualify for and file for a waiver no later than September 1, 2011, in the proper BLM State Office.)
8. For all mining claims which require assessment work, you must record an affidavit of labor on or before the December 30th immediately following the filing of this waiver. For all other mining claims or sites waived, you must record a notice of intent to hold on or before the December 30th immediately following the filing of this waiver.
9. Mill and tunnel sites may also be listed on this waiver and be waived from payment of the maintenance fee. A notice of intent to hold for these sites is required to be filed by the December 30th following the filing of this waiver.

PHOENIX, ARIZONA
 RECEIVED
 BLM STATE OFFICE
 NOV 19 2:57
 OFFICIAL USE ONLY

UNITED STATES
DEPARTMENT OF THE INTERIOR
BUREAU OF LAND MANAGEMENT
MAINTENANCE FEE WAIVER CERTIFICATION

FORM APPROVED
OMB NO. 1004-0114
Expires: January 31, 2020

SEE INSTRUCTIONS ON PAGE 2

- This small miner waiver is filed for the assessment year beginning on September 1, 2018 and ending on September 1, 2019.
- The undersigned and all related parties owned ten or fewer mining claims, mill, or tunnel sites located and maintained on Federal lands in the United States of America on September 1, 2018.
- The undersigned have performed the assessment work required by law for each mining claim listed prior to filing this waiver and understand that by filing this form the undersigned must file an affidavit of assessment work with the Bureau of Land Management (BLM) by the December 30th following the filing of this waiver.
- The undersigned understand that if the assessment work obligation has not yet come due under 30 U.S.C. 28 (for those claims in their first assessment year only), a notice of intent to hold reciting this condition must be recorded by the December 30th following the filing of this waiver.
- The undersigned understand that mill and tunnel sites may also be listed on this waiver and be waived from payment of the maintenance fee, and that a notice of intent to hold for these sites is required to be filed with the BLM by the December 30th following the filing of this waiver.
- The undersigned understand and acknowledge that pursuant to 43 U.S.C. 1212 and 18 U.S.C. 1001, the filing or recording of a false, fictitious, or fraudulent document with the BLM may result in a fine of up to \$250,000, a prison term not to exceed five years, or both.
- The mining claims, mill or tunnel sites for which this waiver from payment of the maintenance fees is requested are:

RECEIVED
BLM ASST
JULY 19 19

CLAIM OR SITE NAME	BLM RECORD ID	SECTION	SERIAL NUMBER
1. <u>FAYRO #14A</u>	<u>AMC</u>	<u>4302</u>	<u>59</u>
2. <u>FAYRO #14B</u>	<u>AMC</u>	<u>4302</u>	<u>60</u>
3. <u>FAYRO #15A</u>	<u>AMC</u>	<u>4302</u>	<u>61</u>
4. <u>FAYRO #15B</u>	<u>AMC</u>	<u>4302</u>	<u>62</u>
5. <u>FAYRO #16A</u>	<u>AMC</u>	<u>4302</u>	<u>63</u>
6. <u>FAYRO #16B</u>	<u>AMC</u>	<u>4302</u>	<u>64</u>
7. <u>FAYRO #17C</u>	<u>AMC</u>	<u>4302</u>	<u>65</u>
8. <u>FAYRO #17A</u>	<u>AMC</u>	<u>3390</u>	<u>88</u>
9. <u>FAYRO #98</u>	<u>AMC</u>	<u>3383</u>	<u>25</u>
10.			

The owner(s) (claimant(s)) of the above mining claims and sites are:

LARRY W. Roberts
(Owner's Name - Please Print)
3391 HARDY LN
(Owner's Mailing Address)

Larry W. Roberts
(Owner's Signature)
PAHRUMP NV 89048
(City) (State) (Zip Code)

Barbra Lagna
(Owner's Name - Please Print)
3391 HARDY LN
(Owner's Mailing Address)

Lagna Bld.
(Owner's Signature)
PAHRUMP NV 89048
(City) (State) (Zip Code)

David G. Roberts
(Owner's Name - Please Print)
1140 JAWET LN
(Owner's Mailing Address)

David Roberts
(Owner's Signature)
PAHRUMP NV 89060
(City) (State) (Zip Code)

CYNTHIA Roberts
(Owner's Name - Please Print)
1140 JAWET LN
(Owner's Mailing Address)

Cynthia L Roberts
(Owner's Signature)
PAHRUMP NV 89060
(City) (State) (Zip Code)

(Owner's Name - Please Print)	(Owner's Signature)
(Owner's Mailing Address)	(City) (State) (Zip Code)
(Owner's Name - Please Print)	(Owner's Signature)
(Owner's Mailing Address)	(City) (State) (Zip Code)
(Owner's Name - Please Print)	(Owner's Signature)
(Owner's Mailing Address)	(City) (State) (Zip Code)
(Owner's Name - Please Print)	(Owner's Signature)
(Owner's Mailing Address)	(City) (State) (Zip Code)

18 U.S.C. 1001 and 43 U.S.C. 1212 make it a crime for any person knowingly and willfully to make to any department or agency of the United States an false, fictitious or fraudulent statements or representations as to any matter within its jurisdiction.

INSTRUCTIONS

1. This certification is made under the provisions of 43 U.S.C. § 1744 and 30 U.S.C. §28-28k and the regulations thereunder (43 CFR Part 3830).
2. The claimant(s) must fill in the dates in paragraph 1 for the beginning and ending of the assessment year for which this waiver is sought.
3. The claimant(s) must fill in the date in paragraph 2 for the beginning of the assessment year for which this waiver is sought.
4. All claim and site names and BLM serial numbers must be listed for the mining claims, mill sites, and tunnel sites for which the waiver is sought.
5. All owners of the mining claims, mill sites, and tunnel sites and their addresses must be given.
6. This waiver form must be signed by all the claimants or their designated agent, in original form. If an agent is designated, a notarized designation of agent, signed by all of the claimants with proper address given, must be submitted with this waiver.
7. This form must be filed no later than September 1st for the upcoming assessment year in the BLM State Office where the mining claims or sites are recorded, or the waiver cannot be granted by the BLM. (Example: To obtain a waiver for the assessment year 2012, which begins on September 1, 2011 you must qualify for and file for a waiver no later than September 1, 2011, in the proper BLM State Office.)
8. For all mining claims which require assessment work, you must record an affidavit of labor on or before the December 30th immediately following the filing of this waiver. For all other mining claims or sites waived, you must record a notice of intent to hold on or before the December 30th immediately following the filing of this waiver.
9. Mill and tunnel sites may also be listed on this waiver and be waived from payment of the maintenance fee. A notice of intent to hold for these sites is required to be filed by the December 30th following the filing of this waiver.

[Handwritten signature]
[Handwritten signature]

PHOENIX ARIZONA
 RECEIVED
 BLM AZ STATE OFFICE
 2010 NOV 19 P 2 58
 FOR OFFICIAL USE ONLY

David Roberts
1140 Janet Ln
Pahrump NV
89060-3234


RECEIVED
DENAZ STATE OFFICE

2016 NOV 19 P 2:57

PHOENIX, ARIZONA

PLACE STICKER AT TOP OF ENVELOPE TO THE RIGHT
OF THE RETURN ADDRESS, FOLD AT DOTTED LINE

CERTIFIED MAIL



7016 2070 0000 3187 9265



1020

85004-4427

U.S. POSTAGE PAID
FCM LETTER
PAHRUMP, NV
89048
NOV 14, 18
AMOUNT

\$6.70

R2304W120958-21

United States Dept. of the Interior
Bureau of Land Management
Arizona State
one north central ave. Suite 800
Phoenix, Arizona, 85004-4427

850044427 0041

RETURN RECEIPT
REQUIRED



United States Department of the Interior

BUREAU OF LAND MANAGEMENT

Arizona State Office

One North Central Avenue, Suite 800

Phoenix, Arizona 85004-4427

www.blm.gov/az/

OCT 10 2018



PHOENIX, ARIZONA

2018 NOV 19 P 2:57

RECEIVED
BLM AZ STATE OFFICE

In Reply Refer To:

3800 (9200) RM

AMC349366, AMC357119, AMC396451, AMC430259

CERTIFIED MAIL - RETURN RECEIPT REQUESTED No. 9214 8901 9403 8373 6880 98

NOTICE

DAVID, CYNTHIA, AND IAN ROBERTS	:	This Notice Affects Those Claims
1140 JANET LN	:	Shown in the Block Below.
PAHRUMP, NV 89060-3234	:	

AMC349366, AMC357119, AMC396451, AMC430259, AMC430260, AMC430261,
 AMC430262, AMC430263, AMC430264, AMC430265
 FAYRO #6, BLUEBIRD, FAYRO #98A, FAYRO #14A, FAYRO #14B, FAYRO #15A,
 FAYRO #15B, FAYRO #16A, FAYRO #16B, FAYRO #17C

Maintenance Fee Waiver Held for Rejection

This office received the Maintenance Fee Waiver Certification (waiver) for the above listed mining claim(s). The waiver is not properly completed and does not meet the annual filing requirements.

In accordance with 43 Code of Federal Regulations (CFR) 3835.10, the name, address, and original signatures of all owners of the mining claim must be included on the waiver form. Please correct the discrepancy as noted below:

The waiver was filed on a form that has expired. You must provide the waiver information on the enclosed current form.

In order to correct the defect in the waiver, per 43 CFR 3835.93, you must provide this office with the requested information within 60 days of your receipt of this notice. If you are unable to provide this information, you have the option of paying the annual maintenance fee of \$155 per claim (\$155 per 20 acres for placer claims larger than 20 acres). If we do not receive the

AMC 349366
396451
357119
338324
344095
2154
8580
92863
97284
339088
430259



Retail

P

US POSTAGE PAID
\$6.65

PRESS FIRMLY TO SEAL

PRIORITY MAIL
POSTAGE REQUIRED

Origin: 89048
Destination: 85004
0 Lb 3.20 Oz
Apr 15, 17
3164800320-07


1024

PRIORITY MAIL [®]2-Day

Expected Delivery Day: 04/17/2017

C041

USPS TRACKING NUMBER



9505 5100 5167 7105 1455 26

FROM:



Mr. Paul Roberts
700 Amarillo Ave.
Pahrump, NV 89048

TO:

RLM

1 NORTH CENTRAL AVE. SUITE
800

PHOENIX, AZ, 85004

*(use when
in Phoenix)*

WHEN USED INTERNATIONALLY,
A CUSTOMS DECLARATION
LABEL MAY BE REQUIRED.

This envelope is made from post-consumer waste. Please recycle - again.

RECEIVED

2017 APR 17 P 3:21

PHOENIX, ARIZONA



PS00001000014

EP14F July 2013
OD: 12.5 x 9.5

VISIT US AT USPS.COM[®]
ORDER FREE SUPPLIES ONLINE



This envelope is the remainder of the 110 Postal Service and is not to be used for other purposes.

UNITED STATES
DEPARTMENT OF THE INTERIOR
BUREAU OF LAND MANAGEMENT

MAINTENANCE FEE WAIVER CERTIFICATION

15

JMC

349366
396451
357119

FORM APPROVED
OMB NO. 1004-0114
Expires: October 31, 2016

SEE INSTRUCTIONS ON PAGE 2

1. This small miner waiver is filed for the assessment year beginning on September 1, 2017 and ending on September 1, 2018
2. The undersigned and all related parties owned ten or fewer mining claims, mill, or tunnel sites located and maintained on Federal lands in the United States of America on September 1, 2017.
3. The undersigned have performed the assessment work required by law for each mining claim listed prior to filing this waiver and understand that by filing this form, the undersigned must file an affidavit of assessment work with the Bureau of Land Management (BLM) by the December 30th following the filing of this waiver.
4. The undersigned understand that if the assessment work obligation has not yet come due under 30 U.S.C. 28 (for those claims in their first assessment year only), a notice of intent to hold reciting this condition must be recorded by the December 30th following the filing of this waiver.
5. The undersigned understand that mill and tunnel sites may also be listed on this waiver and be waived from payment of the maintenance fee, and that a notice of intent to hold for these sites is required to be filed with the BLM by the December 30th following the filing of this waiver.
6. The undersigned understand and acknowledge that pursuant to 43 U.S.C. 1212 and 18 U.S.C. 1001, the filing or recording of a false, fictitious, or fraudulent document with the BLM may result in a fine of up to \$250,000, a prison term not to exceed five years, or both.
7. The mining claims, mill or tunnel sites for which this waiver from payment of the maintenance fees is requested are:

CLAIM OR SITE NAME	BLM RECORDATION SERIAL NUMBER
1. Fayro #6	AMC 349366 20,66 A
2. Fayro #98A	AMC 396451 60 A
3. Bluebird	AMC 357119 20,66 A
4.	
5.	
6.	
7.	
8.	
9.	
10.	

The owner(s) (claimants) of the above mining claims and sites are:

NW check
10/2

David G. Roberts ✓

(Owner's Name - Please Print)

1140 Janet Ln ✓

(Owner's Mailing Address)

David G. Roberts

(Owner's Signature)

Pahrump NV 89060

(City) (State) (Zip Code)

8/2

Cynthia L. Roberts ✓

(Owner's Name - Please Print)

1140 Janet Ln

(Owner's Mailing Address)

Cynthia L. Roberts

(Owner's Signature)

Pahrump NV 89060

(City) (State) (Zip Code)

1/2

Ian Roberts ✓

(Owner's Name - Please Print)

1140 Janet Ln

(Owner's Mailing Address)

Ian Roberts

(Owner's Signature)

Pahrump NV 89060

(City) (State) (Zip Code)

(Owner's Name - Please Print)

(Owner's Mailing Address)

(Owner's Signature)

(City) (State) (Zip Code)

INTERESTED
 AC 483
 SEP 01 2017
 BY: *[Signature]*

UNITED STATES DEPARTMENT OF THE INTERIOR
BUREAU OF LAND MANAGEMENT

MC NATIONWIDE CLAIMANT LISTING
September 01, 2017

Cust	AZ CLAIMANT	National Total
ROBERTS CYNTHIA L 1140 JANET LN PAHRUMP, NV 89060-3234	8	8
ROBERTS DAVID G 1140 JANET LN PAHRUMP, NV 89060-3234	10	10
ROBERTS IAN M 1140 JANET LN PAHRUMP, NV 89060-3234	1	1

When Recorded Return Document to:
DAVID G. Roberts
1140 JANET LN
PAHRUMP NV
89060

396451
 349366
 357119

FEE# 2017011759

OFFICIAL RECORDS
 OF MOHAVE COUNTY
 KRISTI BLAIR,
 COUNTY RECORDER



03/13/2017 03:13 PM Fee: \$15.00

PAGE: 1 of 2

Check here is this is a change of address.

Telephone: _____

E-mail address: Plroberts1@Aol.com

AFFIDAVIT OF PERFORMANCE OF ANNUAL WORK

1. State of Arizona, County of Mohave ss:
2. I (Name) DAVID G. Roberts
3. Reside at (Address) 1140 JANET LN

BLM
Date
Stamp

APR 17 2 3:24

City PAHRUMP County NVC

State NV Zip 89060 being duly sworn, depose and say that I am a citizen of the United States, more than eighteen years of age, and that all of the facts set forth in this affidavit, subject to the provisions and penalties of 18 U.S.C. 1001 pertaining to the filing of false, fictitious, or fraudulent statements with the United States, are true and correct according to the best of my knowledge, information and belief.

4. Owner's name and address (If not shown in Items 1-3 above).
CYNTHIA L. Roberts, Ian Roberts, 1140 JANET LN

5. That I am personally acquainted with the mining claim(s). The work and improvements were made by and at the expense of the owner(s) of said claim(s). Said contiguous group of claims, listed on this document, are situated in the


West Basin (optional) Mining District; Mohave County, Arizona.

Line No.	AMC NUMBER	CLAIM/SITE NAME	COUNTY RECORDER DATA (If available)	TWP	RNG	SEC
1	396451	FAYVO #98A	Book 1739B Pg 488	29N	17W	18
2	349366	FAYVO #6	Book 3014 Pg 83	29N	17W	18
3	357119	Bluebird	Book 433B Pg 285	29N	17W	19
4						
5						
6						

ENTERED Form: MCF108
 Revised July 2014
APR 19 2017
 Page 1 of 2

over

AFFIDAVIT OF PERFORMANCE OF ANNUAL WORK – page 2



7					
8					
9					
10					

6. That between the dates starting at 12 o'clock noon on September 1, 20 16 and ending at 12 o'clock noon on September 1, 20 17 at least \$ 10,000.0 dollars worth of work and improvements were done and performed upon said claim(s) or upon one or more of a contiguous group of claims for the benefit of all, wholly or partly outside a contiguous group of claims for the benefit of all, not including the location work.

7. That the following persons were employed to perform the work and improvements described herein: _____

DAVID G. ROBERTS, PAUL + FAYE ROBERTS, DWAYNE WATSON
WHITE WATER MINING CO

8. That the work and improvements performed were: ROAD REPAIR, MINING EQUIPMENT REPAIR, WATER DEV., PONDING, RECLAMATION, SECURITY, DISCOVERY DEV. BUILDING REPAIR + CONSTRUCTION, INSTALLATION OF MINING EQUIPMENT.


9. Dated: 3-08-17 Signature: Paul L. Roberts

SUBSCRIBED AND SWORN TO before me, a Notary Public, this 8th day of March 20 17

By: Francine K. Wood State of Nevada

Notary Public Francine K. Wood County of Nye

My Commission Expires May 12, 2020



Bureau of Land Management
Arizona State Office
www.blm.gov/az

No. of Claims: _____ x \$10 = _____
 Check No.: _____ Init. _____
 Receipt No.: _____
For BLM Use Only

338324

2154

8580

9286

97284

349366

344095

When Recorded Return Document to: PAUL L. Roberts

700 AMARILLO AV
PAHRUMP NV 89048

Check here is this is a change of address.

Telephone: 702-876-3907

E-mail address: plroberts@aol.com

When Recorded Mail To: (MC)
Paul L Roberts
700 Amarillo Ave
Pahrump NV 89048


FEE# 2017011760

OFFICIAL RECORDS
OF MOHAVE COUNTY
KRISTI BLAIR,
COUNTY RECORDER

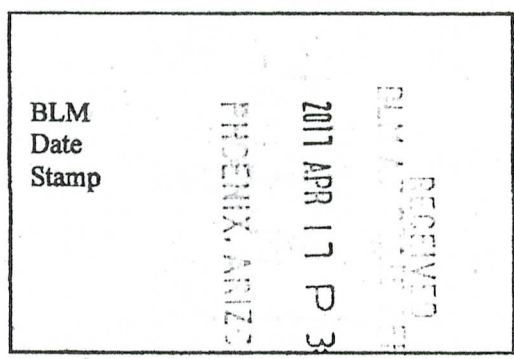


03/13/2017 03:13 PM Fee: \$15.00

PAGE: 1 of 2

AFFIDAVIT OF PERFORMANCE OF ANNUAL WORK

- 1. State of Arizona, County of MOHAVE ss:
- 2. I (Name) PAUL L. Roberts
- 3. Reside at (Address) 700 AMARILLO AVE.



City PAHRUMP County NYE

State NV Zip 89048 being duly sworn, depose and say that I am a citizen of the United States, more than eighteen years of age, and that all of the facts set forth in this affidavit, subject to the provisions and penalties of 18 U.S.C. 1001 pertaining to the filing of false, fictitious, or fraudulent statements with the United States, are true and correct according to the best of my knowledge, information and belief.

4. Owner's name and address (If not shown in Items 1-3 above).
FAYE M. Roberts

5. That I am personally acquainted with the mining claim(s). The work and improvements were made by and at the expense of the owner(s) of said claim(s). Said contiguous group of claims, listed on this document, are situated in the


HOST BASIN (optional) Mining District; MOHAVE County, Arizona.

Line No.	AMG NUMBER	CLAIM/SITE NAME	COUNTY RECORDER DATA (If available)	TWP	RNG	SEC
1	338324	FAYRO #97	2/14/11 Page 1 & 2	29N	17W	18
2	2154	FAYRO #1	"	29N	17W	18
3	2156	Yellow Nugget	"	29N	17W	18
4	8580	GOLDEN MISS-FIT	"	29N	17W	18
5	92863	FAYRO #2	"	29N	17W	18
6	92865	FAYRO #4	"	29N	17W	18

over

ENTERED
APR 19 2017

AFFIDAVIT OF PERFORMANCE OF ANNUAL WORK - page 2



7	92866	FAYRO # 5	2-14-11 Page 1+2	29N	17W	18
8	97287	GOLDEN FINK	"	29N	17W	18
9	349366	FAYRO # 6	"	29N	17W	18
10	344095	FAYRO # 3	"	29N	17W	18

READY
WRK #15
POL #11

Good
D. J. V. 12

6. That between the dates starting at 12 o'clock noon on September 1, 20 16 and ending at 12 o'clock noon on September 1, 20 17 at least \$ 150,000. dollars worth of work and improvements were done and performed upon said claim(s) or upon one or more of a contiguous group of claims for the benefit of all, wholly or partly outside of a contiguous group of claims for the benefit of all, not including the location work.

7. That the following persons were employed to perform the work and improvements described herein: _____

PAUL ROBERTS, FAYE ROBERTS, DWAYNE WATSON, LARRY ROBERTS, DAVID ROBERTS, WHITE WATER MINING etc.

8. That the work and improvements performed were: WATCHMAN, MAINTENANCE OF ROADS

ASSESSMENT WORK, BUILDINGS, MEALS, MINING MACHINE CONSTRUCTION
STOCK PILE ORE, WATER STORAGE

9. Dated: 3-08-17 Signature: Paul J. Roberts

SUBSCRIBED AND SWORN TO before me, a Notary Public, this 8th day of March 20 17

By: Francine K Wood state of Nevada

Notary Public Francine K. Wood County of Yuma

My Commission Expires May 12, 2020



Bureau of Land Management
Arizona State Office
www.blm.gov/az

No. of Claims: _____ x \$10 = _____
 Check No.: 7676 Init. LM
 Receipt No.: 3812132
 For BLM Use Only

UNITED STATES
DEPARTMENT OF THE INTERIOR
BUREAU OF LAND MANAGEMENT

(17)

MAINTENANCE FEE WAIVER CERTIFICATION

2154
338324 8580
FORM APPROVED 9286
OMB NO. 1004-01149729
Expires: October 31, 2016
344095

SEE INSTRUCTIONS ON PAGE 2

- This small miner waiver is filed for the assessment year beginning on September 1, 2017 and ending on September 1, 2018
- The undersigned and all related parties owned ten or fewer mining claims, mill, or tunnel sites located and maintained on Federal lands in the United States of America on September 1, 2017.
- The undersigned have performed the assessment work required by law for each mining claim listed prior to filing this waiver and understand that by filing this waiver the undersigned must file an affidavit of assessment work with the Bureau of Land Management (BLM) by the December 30th following the filing of this waiver.
- The undersigned understand that if the assessment work obligation has not yet come due under 30 U.S.C. 28 (for those claims in their first assessment year only) a notice of intent to hold reciting this condition must be recorded by the December 30th following the filing of this waiver.
- The undersigned understand that mill and tunnel sites may also be listed on this waiver and be waived from payment of the maintenance fee, and that a notice of intent to hold for these sites is required to be filed with the BLM by the December 30th following the filing of this waiver.
- The undersigned understand and acknowledge that pursuant to 43 U.S.C. 1212 and 18 U.S.C. 1001, the filing or recording of a false, fictitious, or fraudulent document with the BLM may result in a fine of up to \$250,000, a prison term not to exceed five years, or both.
- The mining claims, mill or tunnel sites for which this waiver from payment of the maintenance fees is requested are:

CLAIM OR SITE NAME	BLM RECORDATION SERIAL NUMBER
1. Yellow Nugget	AMC 2156
2. Fayro #1	AMC 2154
3. Golden Miss Fit	AMC 8580
4. Fayro #2	AMC 92863
5. Fayro #4	AMC 92865
6. Fayro #5	AMC 92866
7. Golden Fink	AMC 97287
8. Fayro #97	AMC 338324
9. Fayro #3	AMC 344095
10.	

The owner(s) (claimants) of the above mining claims and sites are:

NW check
act

Faye M. Roberts

(Owner's Name - Please Print)

700 Amarillo Ave

(Owner's Mailing Address)

1. *Faye M. Roberts*
(Owner's Signature)

Pahrump

(City)

NV

(State)

89048

(Zip Code)

act Paul L. Roberts

(Owner's Name - Please Print)

700 Amarillo Ave

(Owner's Mailing Address)

1. *Paul L. Roberts*
(Owner's Signature)

Pahrump

(City)

NV

(State)

89048

(Zip Code)



(Owner's Name - Please Print)

(Owner's Mailing Address)

(Owner's Signature)

(City)

(State)

(Zip Code)

(Owner's Name - Please Print)

(Owner's Mailing Address)

(Owner's Signature)

(City)

(State)

(Zip Code)

UNITED STATES DEPARTMENT OF THE INTERIOR
BUREAU OF LAND MANAGEMENT

MC NATIONWIDE CLAIMANT LISTING
September 01, 2017

Cust	AZ	National
	CLAIMANT	Total
ROBERTS FAYE M 700 AMARILLO AVE PAHRUMP, NV 89048-5511	9	9
ROBERTS PAUL L 700 AMARILLO AVE PAHRUMP, NV 89048-5511	9	9

430259
339088
338324

Form 3830-2
(October 2013)

UNITED STATES
DEPARTMENT OF THE INTERIOR
BUREAU OF LAND MANAGEMENT

16

JMC

MAINTENANCE FEE WAIVER CERTIFICATION

FORM APPROVED
OMB NO. 1004-0114
Expires: October 31, 2016

SEE INSTRUCTIONS ON PAGE 2

1. This small miner waiver is filed for the assessment year beginning on September 1, 2017 and ending on September 1, 2018
2. The undersigned and all related parties owned ten or fewer mining claims, mill, or tunnel sites located and maintained on Federal lands in the United States of America on September 1, 2017.
3. The undersigned have performed the assessment work required by law for each mining claim listed prior to filing this waiver and understand that by filing this form, the undersigned must file an affidavit of assessment work with the Bureau of Land Management (BLM) by the December 30th following the filing of this waiver.
4. The undersigned understand that if the assessment work obligation has not yet come due under 30 U.S.C. 28 (for those claims in their first assessment year only), a notice of intent to hold reciting this condition must be recorded by the December 30th following the filing of this waiver.
5. The undersigned understand that mill and tunnel sites may also be listed on this waiver and be waived from payment of the maintenance fee, and that a notice of intent to hold for these sites is required to be filed with the BLM by the December 30th following the filing of this waiver.
6. The undersigned understand and acknowledge that pursuant to 43 U.S.C. 1212 and 18 U.S.C. 1001, the filing or recording of a false, fictitious, or fraudulent document with the BLM may result in a fine of up to \$250,000, a prison term not to exceed five years, or both.
7. The mining claims, mill or tunnel sites for which this waiver from payment of the maintenance fees is requested are:

CLAIM OR SITE NAME	BLM RECORDATION SERIAL NUMBER
1. Fayro #14A	AMC 430259
2. Fayro #14B	AMC 430260
3. Fayro #15A	AMC 430261
4. Fayro #15B	AMC 430262
5. Fayro #16A	AMC 430263
6. Fayro #16B	AMC 430264
7. Fayro #17C	AMC 430265
8. Fayro #17A	AMC 339088
9. Fayro #98	AMC 338325
10.	

*339088
(Located in
1996) - no letter
sent because
located before 2003*

The owner(s) (claimants) of the above mining claims and sites are:

*NW check
9/5*

Larry W. Roberts
(Owner's Name - Please Print)
3391 Hardy Ln
(Owner's Mailing Address)

Larry W. Roberts
(Owner's Signature)
Pahrump NV 89048
(City) (State) (Zip Code)

7/5

Barbara Lagha
(Owner's Name - Please Print)
3391 Hardy Ln
(Owner's Mailing Address)

Barbara Lagha
(Owner's Signature)
Pahrump NV 89048
(City) (State) (Zip Code)

10/5

David G. Roberts
(Owner's Name - Please Print)
1140 Janet Ln
(Owner's Mailing Address)

David G. Roberts
(Owner's Signature)
Pahrump NV 89060
(City) (State) (Zip Code)

8/5

Cynthia Roberts
(Owner's Name - Please Print)
1140 Janet Ln
(Owner's Mailing Address)

Cynthia Roberts
(Owner's Signature)
Pahrump NV 89060
(City) (State) (Zip Code)

(Continued on page 2)

INTEREST
*Ac 483
SEP 01 2017*

UNITED STATES DEPARTMENT OF THE INTERIOR
BUREAU OF LAND MANAGEMENT

MC NATIONWIDE CLAIMANT LISTING
September 01, 2017

Cust	AZ CLAIMANT	National Total
LAGHA BARBARA 3391 W HARDY LN PAHRUMP, NV 89048-2816	7	7
ROBERTS CYNTHIA L 1140 JANET LN PAHRUMP, NV 89060-3234	8	8
ROBERTS DAVID G 1140 JANET LN PAHRUMP, NV 89060-3234	10	10
ROBERTS LARRY W 3391 W HARDY LN PAHRUMP, NV 89048-2816	9	9

When Recorded Mail To: (MC)
 Paul L Roberts
 700 Amarillo Ave
 Pahrump NV 89048

430259
 339088
 338324

When Recorded Return Document to:
FAYE M. Roberts
700 AMARILLO AV.
PAHRUMP NV
89048

FEE# 2017011761

OFFICIAL RECORDS
 OF MOHAVE COUNTY
 KRISTI BLAIR,
 COUNTY RECORDER



03/13/2017 03:13 PM Fee: \$15.00

PAGE: 1 of 2

Check here if this is a change of address.

Telephone: 702-280-0000

E-mail address: Plroberts1@aol.com


AFFIDAVIT OF PERFORMANCE OF ANNUAL WORK

1. State of Arizona, County of Mohave ss:

2. I (Name) Larry W. Roberts

3. Reside at (Address) 3391 Hardy Lv

City Pahrump County NVC



State NV Zip 89048 being duly sworn, depose and say that I am a citizen of the United States, more than eighteen years of age, and that all of the facts set forth in this affidavit, subject to the provisions and penalties of 18 U.S.C. 1001 pertaining to the filing of false, fictitious, or fraudulent statements with the United States, are true and correct according to the best of my knowledge, information and belief.

4. Owner's name and address (If not shown in Items 1-3 above). Barbra Bagha,
David Roberts, Cynthia Roberts, 1140 Janet Ln,
Pahrump NV, 89060

5. That I am personally acquainted with the mining claim(s). The work and improvements were made by and at the expense of the owner(s) of said claim(s). Said contiguous group of claims, listed on this document, are situated in the

Lost Basin (optional) Mining District; Mohave County, Arizona.

Line No.	AMC NUMBER	CLAIM/SITE NAME	COUNTY RECORDER DATA (if available)	TWP	RNG	SEC
1	430259	FAYRO 14A	2014046857	29N	18W	24
2	430260	FAYRO 14B	2014046858	29N	18W	24
3	430261	FAYRO 15A	2014046859	29N	18W	24
4	430262	FAYRO 15B	2014046860	29N	18W	24
5	430263	FAYRO 16A	2014046861	29N	18W	24
6	430264	FAYRO 16B	2014046862	29N	18W	24




AFFIDAVIT OF PERFORMANCE OF ANNUAL WORK - page 2

NOTE

7/11/17 I sent an Email Message at 7:58 AM.

7/11/17 9:37A I contacted Faye Roberts by telephone @ 9:37A she said she will pay the \$10⁰⁰ for Ane 338325. I transferred her to Eugene @ 9:41A to post the amt on the Poc.



SHORT \$10

7	430265	FAYRO 17C	2014046863	29N	18W	24
8	339088	FAYRO 17A	BK 2641 Pg 798	29N	18W	24
9	338325	FAYRO 98	2014037938	29N	17W	18
10						

6. That between the dates starting at 12 o'clock noon on September 1, 20 16 and ending at 12 o'clock noon on September 1, 20 17 at least \$ 50,000 dollars worth of work and improvements were done and performed upon said claim(s) or upon one or more of a contiguous group of claims for the benefit of all, wholly or partly outside of a contiguous group of claims for the benefit of all, not including the location work.

7. That the following persons were employed to perform the work and improvements described herein: Barry Roberts, David Roberts, Cindy Roberts, DWAYNE WATSON,
White Water Mining Co.

8. That the work and improvements performed were: WATCHMAN, Road construction & repair,
INSTALLATION OF MINING MACHINERY, Buildings, Assessment work
meals, Water Ponds, repair

9. Dated: 08-MAR-2017 Signature: Francine K. Wood

SUBSCRIBED AND SWORN TO before me, a Notary Public, this 8th day of March 20 17

By: Francine K. Wood State of Nevada

Notary Public: Francine K. Wood County of Clark

My Commission Expires May 12, 2020



Bureau of Land Management
Arizona State Office
www.blm.gov/az

No. of Claims: _____ x \$10 = _____
 Check No.: _____ Init. _____
 Receipt No.: _____
 For BLM Use Only

7/11/2017

DEPARTMENT OF THE INTERIOR Mail - FYI: PMT Required



Brown, Pauline <paulinebrown@blm.gov>

FYI: PMT Required

1 message

Brown, Pauline <paulinebrown@blm.gov>
To: plroberts1@aol.com

Tue, Jul 11, 2017 at 7:58 AM

Sir,
You filed 3-Waivers and 3-Affidavit of Performance of Annual Work Forms (POL forms) for a total of 21 claims yet on 4/17/2017, you submitted a check (#7676) in the amount of \$200 (R#3812132) for the POL payment. We are lacking the payment of \$10 for AMC338325 (FAYRO 98).
Please send in a \$10 check or call BLM at 602-417-9200 (after 9am) to pay by credit card. Please tell the clerk that the Adjudicator (Pauline) has your paperwork for the POL payment. You will need to provide them with the AMC number (AMC338325), and tell them the payment is for your POL.
If we do not receive the \$10 payment before December 30, 2017, AMC338325 will be forfeited and closed. If you have any questions, Please call me at 602-417-9360.

--
PAULINE BROWN
LAND LAW EXAMINER
BUREAU OF LAND MANAGEMENT
ARIZONA STATE OFFICE
ONE NORTH CENTRAL AVE, STE 800
PHOENIX, AZ 85004-4427
OFFICE: (602) 417-9360
FAX: (602) 417-9490
paulinebrown@blm.gov
www.blm.gov/az
<https://www.facebook.com/BLMArizona>

Customer Name Update Screen

System ID:MC

Name: ROBERTS PAUL L

Lookup

Proprietor #: 61786

Renumber To:

Category: P - PRIVATE

Address: 700 AMARILLO AVE

City: PAHRUMP

State: NV

Lookup

Zip: 890485511

UNDELIVERABLE

No Annual Reminders

Email: Pbroberts1@aol.com

Phone: 702-876-3907

9:37A

7/11/17 I spoke w/ Faye Roberts + transferred the call to the P.R. to Faye to make the \$10⁰⁰ credit card pmt, Eugene accepted the transfer @ 9:41AM. PB

Save

Save/Override DataFlux

Delete

Renumber



Gong, Eric <egong@blm.gov>

Fwd: Payment NEEDED for POL

1 message

Brown, Pauline <paulinebrown@blm.gov>

Tue, Jul 11, 2017 at 7:56 AM

To: Tina Coladonato <tcoldon@blm.gov>, Phyllis Ralley <pralley@blm.gov>, Eric Gong <egong@blm.gov>

FYI, you may receive a call from Paul or Faye Roberts (or any member of the Roberts family) today or in the near future. Please accept the \$10 payment (if paying by credit card), for the POL on AMC338325 (FAYRO 98). I have their POL's so when you receipt the payment please send the receipt to me.

Thank you kindly,

----- Forwarded message -----

From: Brown, Pauline <paulinebrown@blm.gov>

Date: Tue, Jul 11, 2017 at 6:59 AM

Subject: Payment NEEDED for POL

To: PBROBERTS1@aol.com

Sir,

You filed 3-Waivers and 3-Affidavit of Performance of Annual Work Forms (POL forms) for a total of 21 claims yet on 4/17/2017, you submitted a check (#7676) in the amount of \$200 (R#3812132) for the POL payment. We are lacking the payment of \$10 for AMC338325 (FAYRO 98).

Please send in a \$10 check or call BLM at 602-417-9200 (after 9am) to pay by credit card. Please tell the clerk that the Adjudicator (Pauline) has your paperwork for the POL payment. You will need to provide them with the AMC number {AMC338325}, and tell them the payment is for your POL.

If we do not receive the \$10 payment before December 30, 2017, AMC338325 will be forfeited and closed. If you have any questions, Please call me at 602-417-9360.

Regards,

--
PAULINE BROWN
LAND LAW EXAMINER
BUREAU OF LAND MANAGEMENT
ARIZONA STATE OFFICE
ONE NORTH CENTRAL AVE, STE 800
PHOENIX, AZ 85004-4427
OFFICE: (602) 417-9360
FAX: (602) 417-9490
paulinebrown@blm.gov
www.blm.gov/az
https://www.facebook.com/BLMArizona

done !!

**DEPARTMENT OF THE INTERIOR
BUREAU OF LAND MANAGEMENT
MINING CLAIMS**

Run Date/Time: 07/12/2017 04:33 PM

(LIVE) Serial Register Page

Page 1 of

01 10-21-1976;090STAT0090;43USC1744

Case Type 384201: PLACER CLAIM

Claim Name: **FAYRO 98**

Commodity :

Case Disposition: ACTIVE

Required Maintenance Fee: \$155.00

Total Acres

20.000

Serial Number

AMC338325

Lead File Number

AMC338324

Name & Address	Int Rel
ROBERTS LARRY W 3391 W HARDY LN PAHRUMP, NV 89048-2816	CLAIMANT

Mer Twp Rng Sec	Quadrant	District/Field Office	County
14 0290N 0170W 018	SE	KINGMAN FO	MOHAVE

Act Date	Code	Action	Action Remarks	Receipt Number
02/22/1996	403	LOCATION DATE		
02/26/1996	395	RECORDATION NOTICE RECD		
07/11/2017	480	EVID OF ASSMT FILED	2017	3884691
03/10/2016	483	SMALL MINER CERT FILED	2017	
03/10/2016	480	EVID OF ASSMT FILED	2016	3513827
03/20/2015	483	SMALL MINER CERT FILED	2016	
03/20/2015	480	EVID OF ASSMT FILED	2015	3255290
01/30/2014	483	SMALL MINER CERT FILED	2015	
01/30/2014	480	EVID OF ASSMT FILED	2014	2958861
01/25/2013	483	SMALL MINER CERT FILED	2014	
02/21/2013	480	EVID OF ASSMT FILED	2013	2744734
01/13/2012	483	SMALL MINER CERT FILED	2013	
02/15/2012	480	EVID OF ASSMT FILED	2012	2517154
01/24/2011	483	SMALL MINER CERT FILED	2012	
03/11/2011	480	EVID OF ASSMT FILED	2011	2308282
01/11/2010	483	SMALL MINER CERT FILED	2011	
03/04/2010	480	EVID OF ASSMT FILED	2010	2097096
01/15/2009	483	SMALL MINER CERT FILED	2010	
03/03/2009	480	EVID OF ASSMT FILED	2009	1881284
01/07/2008	483	SMALL MINER CERT FILED	2009	
01/31/2008	480	EVID OF ASSMT FILED	2008	1648974
01/08/2007	483	SMALL MINER CERT FILED	2008	
02/08/2007	480	EVID OF ASSMT FILED	2007	1438460
01/17/2006	483	SMALL MINER CERT FILED	2007	
02/23/2006	480	EVID OF ASSMT FILED	2006	1238030
01/06/2005	483	SMALL MINER CERT FILED	2006	
04/11/2005	480	EVID OF ASSMT FILED	2005	1059345
01/26/2004	483	SMALL MINER CERT FILED	2005	
02/18/2004	480	EVID OF ASSMT FILED	2004	826407
01/06/2003	483	SMALL MINER CERT FILED	2004	
01/23/2003	480	EVID OF ASSMT FILED	2003	626013
01/07/2002	483	SMALL MINER CERT FILED	2003	

**DEPARTMENT OF THE INTERIOR
BUREAU OF LAND MANAGEMENT
MINING CLAIMS**

Run Date/Time: 07/12/2017 04:33 PM

(LIVE) Serial Register Page

Page 2 of

01/28/2002	480	EVID OF ASSMT FILED	2002	438337
01/12/2001	483	SMALL MINER CERT FILED	2002	
02/01/2001	480	EVID OF ASSMT FILED	2001	253792
01/10/2000	483	SMALL MINER CERT FILED	2001	
01/10/2000	480	EVID OF ASSMT FILED	2000	
01/04/1999	483	SMALL MINER CERT FILED	2000	
01/20/1999	480	EVID OF ASSMT FILED	1999	
01/05/1998	483	SMALL MINER CERT FILED	1999	
01/26/1998	480	EVID OF ASSMT FILED	1998	
01/16/1997	483	SMALL MINER CERT FILED	1998	
01/23/1997	480	EVID OF ASSMT FILED	1997	
03/06/1996	483	SMALL MINER CERT FILED	1997	
03/25/1996	480	EVID OF ASSMT FILED	1996	
02/26/1996	482	MAINTENANCE FEE/\$100	1996	
07/11/2017	392	MONIES RECEIVED	\$10.00;1	3884691
08/11/2014	635	AMENDED LOCATION FILED	REDUCE ACRES	3098013
07/18/2014	393	DECISION/NOTICE ISSUED	PROOF OF DISCOVERY REQ	
11/15/2007	396	TRF OF INTEREST FILED	ROBERTS DAVID G	1602741
03/06/1997	396	TRF OF INTEREST FILED	ROBERTS PAUL L	
03/06/1997	396	TRF OF INTEREST FILED	ROBERTS FAYE M	
04/05/1996	396	TRF OF INTEREST FILED	ROBERTS LARRY W	
02/26/1996	501	ACCT ADV IN LEAD FILE	AMC338324;	
02/26/1996	669	LAND STATUS CHECKED		

Line Nr Remarks

When Recorded Mail To:

PAUL L ROBERTS
700 AMARILLO AVE
PAHRUMP NV 89048


FEE# 2017011762

OFFICIAL RECORDS
OF MOHAVE COUNTY
KRISTI BLAIR,
COUNTY RECORDER



03/13/2017 03:13 PM Fee: \$10.00

PAGE: 1 of 2

MAINTENANCE FEE WAIVER CERTIFICATION

RECEIVED
CLM / [unclear]
2017 APR 17 P 3:25
PHOENIX, ARIZONA

ELM

When Recorded Mail To:

PAUL L ROBERTS
700 AMARILLO AVE
PAHRUMP NV 89048



FEE# 2017011763

OFFICIAL RECORDS
OF MOHAVE COUNTY
KRISTI BLAIR,
COUNTY RECORDER



03/13/2017 03:13 PM Fee: \$10.00

PAGE: 1 of 2

MAINTENANCE FEE WAIVER CERTIFICATION

RECEIVED
ELM AS
2017 APR 17 P 3:25
PHOENIX, ARIZONA

ELM

When Recorded Mail To:

PAUL L ROBERTS
700 AMARILLO AVE
PAHRUMP NV 89048



FEE# 2017011764

OFFICIAL RECORDS
OF MOHAVE COUNTY
KRISTI BLAIR,
COUNTY RECORDER



03/13/2017 03:13 PM Fee: \$10.00

PAGE: 1 of 2

MAINTENANCE FEE WAIVER CERTIFICATION


ELM RECEIVED
2017 APR 17 P 3:26
PHOENIX, ARIZONA

ELM

United States Department of the Interior
Bureau of Land Management
 DIV OF LANDS, MINRLS & ENERGY
 ONE N CENTRAL AVE
 PHOENIX, AZ 85004 -4427
 Phone: 602-417-9200

Receipt

No: 3812132

Transaction #: 3919970	
Date of Transaction: 04/18/2017	
CUSTOMER:	
FAYE ROBERTS 700 AMARILLO AVE PAHRUMP, NV 89048-5511 US	

LINE #	QTY	DESCRIPTION	REMARKS	UNIT PRICE	TOTAL
1	1.00	LOCATABLE MINERALS / MINING CLAIMS- NOT NEW-UNADJUD, ONE AUTH NO. ONLY / MINING CLAIM MONEY RECEIVED CASES: AMC338324/\$200.00	POL 2017/22 WAV	- n/a -	200.00
TOTAL:					\$200.00

PAYMENT INFORMATION					
1	AMOUNT:	200.00	POSTMARKED:	04/15/2017	
	TYPE:	CHECK	RECEIVED:	04/17/2017	
	CHECK NO:	7676			
	NAME:	ROBERTS, FAYE 700 AMARILLO AVE PAHRUMP NV 89048-5511 US			

REMARKS
22 ON POL / 21 AMC NUMBERS ON WAIVER / CHECK FOR \$200 - <i>Missing 1-POL PMT. PM</i>

This receipt was generated by the automated BLM Collections and Billing System and is a paper representation of a portion of the official electronic record contained therein.

PMT REC'D ON 7/11/17 (R# 3884691) PM

**United States Department of the Interior
Bureau of Land Management
DIV OF LANDS, MINRLS & ENERGY
ONE N CENTRAL AVE
PHOENIX, AZ 85004 -4427
Phone: 602-417-9200**

Receipt

No: 3884691

Transaction #: 3993874		<i>AC 480</i>
Date of Transaction: 07/11/2017		
CUSTOMER:		ENTERED JUL 12 2017
FAYE ROBERTS 700 AMARILLO AVE PAHRUMP, NV 89048-5511 US		<i>PB</i>

LINE #	QTY	DESCRIPTION	REMARKS	UNIT PRICE	TOTAL
1	1.00	LOCATABLE MINERALS / MINING CLAIMS- NOT NEW-UNADJUD, ONE AUTH NO. ONLY / MINING CLAIM MONEY RECEIVED <i>CASES: AMC338325/\$10.00</i>	2017 POL (1 ONLY)	- n/a -	10.00
TOTAL:					\$10.00

PAYMENT INFORMATION			
NOTE: Items will appear on credit card statement as "Bureau of Land Mgmt CO".			
1	AMOUNT:	10.00	POSTMARKED: N/A
	TYPE:	CREDIT CARD	RECEIVED: 07/11/2017
	NAME:	ROBERTS, FAYE 700 AMARILLO AVE PAHRUMP NV 89048-5511 US	
	CARD NO:	XXXXXXXXXXXX1847	AUTH CODE: 07491C
	NAME ON CARD:	FAYE ROBERTS	
	EXPIRES:	02/2019	
	SIGNATURE:		

REMARKS
<i>POL FORM WAS RECEIVED ON 4/17/2017. PB</i>

This receipt was generated by the automated BLM Collections and Billing System and is a paper representation of a portion of the official electronic record contained therein.

UNITED STATES
DEPARTMENT OF THE INTERIOR
BUREAU OF LAND MANAGEMENT
MAINTENANCE FEE WAIVER CERTIFICATION

8

ALL

AMC 349366
396451

357119
FORM APPROVED
OMB NO. 1004-0114
Expires: October 31, 2016

SEE INSTRUCTIONS ON PAGE 2

- This small miner waiver is filed for the assessment year beginning on September 1, 2016 and ending on September 1, 2017.
- The undersigned and all related parties owned ten or fewer mining claims, mill, or tunnel sites located and maintained on Federal lands in the United States of America on September 1, 2016.
- The undersigned have performed the assessment work required by law for each mining claim listed prior to filing this waiver and understand that by filing this form, the undersigned must file an affidavit of assessment work with the Bureau of Land Management (BLM) by the December 30th following the filing of this waiver.
- The undersigned understand that if the assessment work obligation has not yet come due under 30 U.S.C. 28 (for those claims in their first assessment year only), a notice of intent to hold reciting this condition must be recorded by the December 30th following the filing of this waiver.
- The undersigned understand that mill and tunnel sites may also be listed on this waiver and be waived from payment of the maintenance fee, and that a notice of intent to hold for these sites is required to be filed with the BLM by the December 30th following the filing of this waiver.
- The undersigned understand and acknowledge that pursuant to 43 U.S.C. 1212 and 18 U.S.C. 1001, the filing or recording of a false, fictitious, or fraudulent document with the BLM may result in a fine of up to \$250,000, a prison term not to exceed five years, or both.
- The mining claims, mill or tunnel sites for which this waiver from payment of the maintenance fees is requested are:

CLAIM OR SITE NAME	BLM RECORDATION SERIAL NUMBER
1. Fayro #6	AMC 349366
2. Fayro #98A	AMC 396451
3. Bluebird	AMC 357119
4.	
5.	
6.	
7.	
8.	
9.	
10.	

RECEIVED
 ELI A. STANLEY, PRICER
 2016 MAR 0 P 3:20
 PHOENIX, ARIZONA

The owner(s) (claimants) of the above mining claims and sites are:

David G. Roberts

 (Owner's Name - Please Print)
 1140 Janet Ln

 (Owner's Mailing Address)

David G. Roberts

 (Owner's Signature)
 Pahump NV 89060

 (City) (State) (Zip Code)

Cynthia L. Roberts

 (Owner's Name - Please Print)
 1140 Janet Ln

 (Owner's Mailing Address)

Cynthia L. Roberts

 (Owner's Signature)
 Pahump NV 89060

 (City) (State) (Zip Code)

Ian Roberts

 (Owner's Name - Please Print)
 1140 Janet Ln

 (Owner's Mailing Address)

Ian Roberts

 (Owner's Signature)
 Pahump NV 89060

 (City) (State) (Zip Code)

 (Owner's Name - Please Print)

 (Owner's Mailing Address)

 (Owner's Signature)

 (City) (State) (Zip Code)

(Continued on page 2) *Rec'd 9/19/16 - ORIGINAL WFR RETURNED BY THE CLAIMANT. PR 9/19/16 AC 247 code REMOVED from all 3-claims. PR*

RECEIVED
 PHOENIX, ARIZONA
 2016 SEP 19 PM 3:04

3/10



FEE# 2016007834

WHEN RECORDED RETURN TO:
PAUL ROBERTS
700 WEST AMARILLO AVE
PAHRUMP, NV 89048

OFFICIAL RECORDS
OF MOHAVE COUNTY
ROBERT BALLARD,
COUNTY RECORDER



02/25/2016 12:20 PM Fee: \$10.00

PAGE: 1 of 2

MAINTENANCE FEE WAIVER CERTIFICATION

CCC

RECEIVED
DLM AZ STATE OFFICE
2016 SEP 19 PM 3:03
PHOENIX, ARIZONA

RECEIVED
DLM AZ STATE OFFICE
2016 MAR 10 P 3:19
PHOENIX, ARIZONA



Ms. Faye Roberts
700 Amarillo Ave
Pahrump, NV 89048-5511

CERTIFIED MAIL



7015 0640 0004 1317 6135



1000



65004

U.S. POSTAGE
PAID
PAHRUMP, NV
89048
SEP 15, 16
AMOUNT
\$7.15
R2304W120098-15

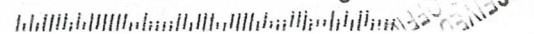
**RETURN RECEIPT
REQUESTED**

*United States Dept of the Interior
Bureau of Land Management
Arizona State Office
1 North Central Ave. Suite 800
Phoenix, Az. 85004-4427*

RECEIVED
OFFICE
SEP 15 2006
3:02 PM

*Pauline
Brown*

RECEIVED
PHOENIX, ARIZONA
2006 SEP 15 PM 3:02



UNITED STATES
DEPARTMENT OF THE INTERIOR
BUREAU OF LAND MANAGEMENT

MAINTENANCE FEE WAIVER CERTIFICATION

8

[Handwritten Signature]

349366 ✓
396451 ✓
357119 ✓
FORM APPROVED
OMB NO. 1004-0114
Expires: October 31, 2016

SEE INSTRUCTIONS ON PAGE 2

- This small miner waiver is filed for the assessment year beginning on September 1, 2016 and ending on September 1, 2017.
- The undersigned and all related parties owned ten or fewer mining claims, mill, or tunnel sites located and maintained on Federal lands in the United States of America on September 1, 2016.
- The undersigned have performed the assessment work required by law for each mining claim listed prior to filing this waiver and understand that by filing this form, the undersigned must file an affidavit of assessment work with the Bureau of Land Management (BLM) by the December 30th following the filing of this waiver.
- The undersigned understand that if the assessment work obligation has not yet come due under 30 U.S.C. 28 (for those claims in their first assessment year only), a notice of intent to hold reciting this condition must be recorded by the December 30th following the filing of this waiver.
- The undersigned understand that mill and tunnel sites may also be listed on this waiver and be waived from payment of the maintenance fee, and that a notice of intent to hold for these sites is required to be filed with the BLM by the December 30th following the filing of this waiver.
- The undersigned understand and acknowledge that pursuant to 43 U.S.C. 1212 and 18 U.S.C. 1001, the filing or recording of a false, fictitious, or fraudulent document with the BLM may result in a fine of up to \$250,000, a prison term not to exceed five years, or both.
- The mining claims, mill or tunnel sites for which this waiver from payment of the maintenance fees is requested are:

CLAIM OR SITE NAME	BLM RECORDATION SERIAL NUMBER
1. Fayro #6	AMC 349366
2. Fayro #98A	AMC 396451
3. Bluebird	AMC 357119
4.	
5.	
6.	
7.	
8.	
9.	
10.	

RECEIVED
 2016 MAR 0 P 3:20
 BLM

The owner(s) (claimants) of the above mining claims and sites are:

David G. Roberts ✓
 (Owner's Name - Please Print)
 1140 Janet Ln
 (Owner's Mailing Address)

[Handwritten Signature]
 (Owner's Signature)
 Pahump NV 89060
 (City) (State) (Zip Code)

Cynthia L. Roberts ✓
 (Owner's Name - Please Print)
 1140 Janet Ln
 (Owner's Mailing Address)

[Handwritten Signature]
 (Owner's Signature)
 Pahump NV 89060
 (City) (State) (Zip Code)

Ian Roberts ✓
 (Owner's Name - Please Print)
 1140 Janet Ln
 (Owner's Mailing Address)

[Handwritten Signature]
 (Owner's Signature)
 Pahump NV 89060
 (City) (State) (Zip Code)

 (Owner's Name - Please Print)

 (Owner's Mailing Address)

 (Owner's Signature)

 (City) (State) (Zip Code)

(Continued on page 2)

ENTERED
 432
 9
 247
 BY: *[Signature]*
 SEP 01 2016

Claimant will
 Return the original WVR.
 ORIGINAL RECEIVED
 ON 9/19/16 PB

When Recorded Return Document to: PAUL L. Roberts

700 AMARILLO AV
PAHRUMP NV 89048

Check here if this is a change of address.

Telephone: 702-876-3907

E-mail address: pboberts@aol.com

338324
349366 2154
344095 8580

 92863
FEE# 2016007831 97284

OFFICIAL RECORDS
OF MOHAVE COUNTY
ROBERT BALLARD,
COUNTY RECORDER



430259

339088

02/25/2016 12:20 PM Fee: \$15.00

396451

PAGE: 1 of 2

357119

AFFIDAVIT OF PERFORMANCE OF ANNUAL WORK

1. State of Arizona, County of MOHAVE ss:

2. I (Name) PAUL L. Roberts

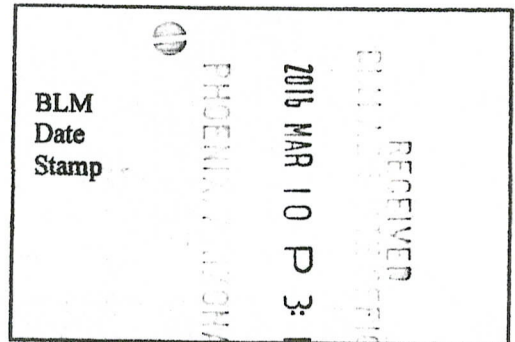
3. Reside at (Address) 700 AMARILLO AVE.

City PAHRUMP County NYE

State NV zip 89048 being duly sworn, depose and say that I am a citizen of the United States, more than eighteen years of age, and that all of the facts set forth in this affidavit, subject to the provisions and penalties of 18 U.S.C. 1001 pertaining to the filing of false, fictitious, or fraudulent statements with the United States, are true and correct according to the best of my knowledge, information and belief.

4. Owner's name and address (if not shown in Items 1-3 above).
FAYE M. Roberts

5. That I am personally acquainted with the mining claim(s). The work and improvements were made by and at the expense of the owner(s) of said claim(s). Said contiguous group of claims, listed on this document, are situated in the HOST BASIN (optional) Mining District; MOHAVE County, Arizona.



Line No.	AMC NUMBER	CLAIM/SITE NAME	COUNTY RECORDER DATA (If available)	TWP	RNG	SEC
1	338324	FAYRO #97	2/14/11 Page 1 & 2	29N	17W	18
2	2154	FAYRO #1	"	29N	17W	18
3	2156	Yellow Nugget	"	29N	17W	18
4	8580	Golden Miss-Fit	"	29N	17W	18
5	92863	FAYRO #2	"	29N	17W	18
6	92865	FAYRO #4	"	29N	17W	18

OVER

over

Rian

RECEIVED
 2016 MAR 10 P 3:20
 BLM
 Date
 Stamp

7	92866	FAYRO # 5	2-14-11 Page 1+2	29N	17W	18
8	97287	GOLDEN FINK	"	29N	17W	18
9	349366	FAYRO # 6	"	29N	17W	18
10	344095	FAYRO # 3	"	29N	17W	18

Gold
DAVID

6. That between the dates starting at 12 o'clock noon on September 1, 20 15 and ending at 12 o'clock noon on September 1, 20 16 at least \$ 50,000 dollars worth of work and improvements were done and performed upon said claim(s) or upon one or more of a contiguous group of claims for the benefit of all, wholly or partly outside of a contiguous group of claims for the benefit of all, not including the location work.

7. That the following persons were employed to perform the work and improvements described herein: PAUL ROBERTS, FAYE ROBERTS, DWAYNE WATSON, LARRY ROBERTS, DAVID ROBERTS, WHITE WATER MINING etc.

8. That the work and improvements performed were: WATCHMAN, MAINTENANCE OF ROADS ASSESSMENT WORK, BUILDINGS, MEALS, MINING MACHINE CONSTRUCTION STOCK PILE ORE, WATER STORAGE

9. Dated: 2-12-16 Signature: Faye M. Roberts

SUBSCRIBED AND SWORN TO before me, a Notary Public, this 12 day of FEBRUARY 20 16

By: MATTIE FAYE ROBERTS
 Notary Public Rachel Banuelos

My Commission Expires 04.01.18

RACHEL BANUELOS
 NOTARY PUBLIC
 STATE OF NEVADA
 My Commission Expires: 04-01-18
 Certificate No: 10-1588-14

Bureau of Land Management
 Arizona State Office
www.blm.gov/az

No. of Claims: 10 x \$10 = \$100.00
 Check No.: 7501 Init [Signature]
 Receipt No.: _____
 For BLM Use Only

Amc 430259

When Recorded Return Document to:

FAYE M. Roberts
700 AMARILLO Av.
PAHRUMP NV
89048

FEE# 2016007833

OFFICIAL RECORDS
OF MOHAVE COUNTY
ROBERT BALLARD,
COUNTY RECORDER



02/25/2016 12:20 PM Fee: \$15.00

PAGE: 1 of 2

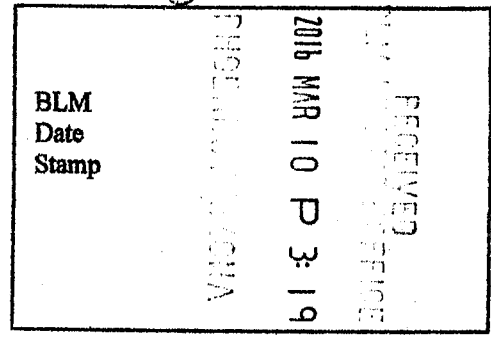
Check here is this is a change of address.

Telephone: 702-280-0000

E-mail address: Plroberts1@aol.com

AFFIDAVIT OF PERFORMANCE OF ANNUAL WORK

- 1. State of Arizona, County of Mohave ss:
- 2. I (Name) Larry W. Roberts
- 3. Reside at (Address) 3391 Hardy Ln



City PAHRUMP County NVC

State NV zip 89048 being duly sworn, depose and say that I am a citizen of the United States, more than eighteen years of age, and that all of the facts set forth in this affidavit, subject to the provisions and penalties of 18 U.S.C. 1001 pertaining to the filing of false, fictitious, or fraudulent statements with the United States, are true and correct according to the best of my knowledge, information and belief.

4. Owner's name and address (If not shown in Items 1-3 above). Barbra Lagha,
DAVID Roberts, Cynthia Roberts, 1140 JANET LN,
PAHRUMP NV, 89060

5. That I am personally acquainted with the mining claim(s). The work and improvements were made by and at the expense of the owner(s) of said claim(s). Said contiguous group of claims, listed on this document, are situated in the LOST BASIN (optional) Mining District; Mohave County, Arizona.

Line No.	AMC NUMBER	CLAIM/SITE NAME	COUNTY RECORDER DATA (If available)	TWP	RNG	SEC
1	430259	FAYRO 14A	2014046857	29N	18W	24
2	430260	FAYRO 14B	2014046858	29N	18W	24
3	430261	FAYRO 15A	2014046859	29N	18W	24
4	430262	FAYRO 15B	2014046860	29N	18W	24
5	430263	FAYRO 16A	2014046861	29N	18W	24
6	430264	FAYRO 16B	2014046862	29N	18W	24

OVER

RECEIVED
BLM FIELD OFFICE
2016 MAR 10 P 3:20
BLM
Date
Stamp

7	430265	FAYRO 17C	2014046863	29N	18W	24
8	339088	FAYRO 17A	BK 2641 Pg 798	29N	18W	24
9	338325	FAYRO 98	2014037938	29N	17W	18
10						

6. That between the dates starting at 12 o'clock noon on September 1, 20 15 and ending at 12 o'clock noon on September 1, 20 16 at least \$100,000 dollars worth of work and improvements were done and performed upon said claim(s) or upon one or more of a contiguous group of claims for the benefit of all, wholly or partly outside of a contiguous group of claims for the benefit of all, not including the location work.

7. That the following persons were employed to perform the work and improvements described herein: _____

LARRY ROBERTS, DAVID ROBERTS, CINDY ROBERTS, DWAYNE WATSON,
WHITE WATER MINING CO,

8. That the work and improvements performed were: WATCHMAN, ROAD CONSTRUCTION & REPAIR
INSTALLATION OF MINING MACHINERY, BUILDINGS, ASSESSMENT WORK
MEALS, WATER POND DEV. & REPAIR


9. Dated: 2-12-16 Signature: Faye M. Roberts

SUBSCRIBED AND SWORN TO before me, a Notary Public, this 12 day of FEBRUARY 20 16

By: MATTIE FAYE ROBERTS

Notary Public Rachel Banuelos

My Commission Expires 04-01-18



Bureau of Land Management
Arizona State Office
www.blm.gov/az

No. of Claims: 7 x \$10 = \$70.00
 Check No.: 7501 Init. AR
 Receipt No.: _____
 For BLM Use Only

When Recorded Return Document to:
DAVID G. Roberts
1140 JANET LN
PAHRUMP NV
89060

AMC 396451

 349366
FEE# 2016007832 357119

Check here is this is a change of address.

Telephone: _____

E-mail address: Phroberts1@Apl.com

OFFICIAL RECORDS
 OF MOHAVE COUNTY
 ROBERT BALLARD,
 COUNTY RECORDER



02/25/2016 12:20 PM Fee: \$15.00

PAGE: 1 of 2

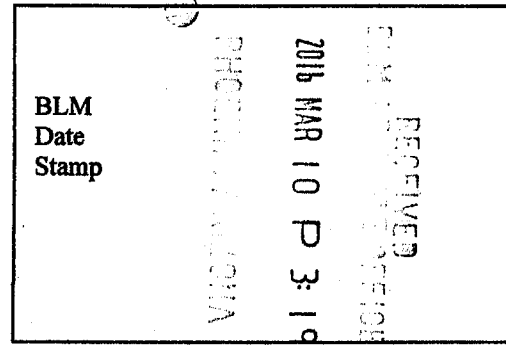
AFFIDAVIT OF PERFORMANCE OF ANNUAL WORK

1. State of Arizona, County of Mohave ss:

2. I (Name) David G. Roberts

3. Reside at (Address) 1140 JANET LN

City Pahrump County NVC



State NV Zip 89060 being duly sworn, depose and say that I am a citizen of the United States, more than eighteen years of age, and that all of the facts set forth in this affidavit, subject to the provisions and penalties of 18 U.S.C. 1001 pertaining to the filing of false, fictitious, or fraudulent statements with the United States, are true and correct according to the best of my knowledge, information and belief.

4. Owner's name and address (If not shown in Items 1-3 above).
CYNTHIA L. Roberts, Ian Roberts, 1140 JANET LN

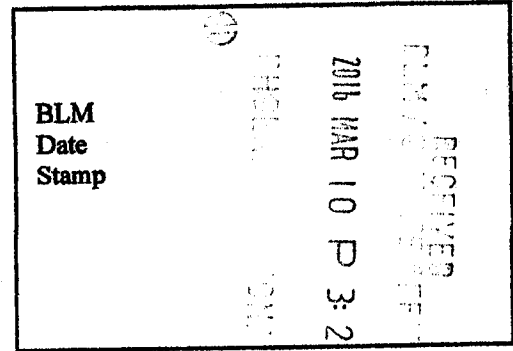
5. That I am personally acquainted with the mining claim(s). The work and improvements were made by and at the expense of the owner(s) of said claim(s). Said contiguous group of claims, listed on this document, are situated in the

Lost Basin (optional) Mining District; Mohave County, Arizona.

Line No.	AMC NUMBER	CLAIM/SITE NAME	COUNTY RECORDER DATA (If available)	TWP	RNG	SEC
1	396451	FAYRO #98A	Book 7398 Pg 488	29N	17W	18
2	349366	FAYRO #6	Book 3014 Pg 83	29N	17W	18
3	357119	Bluebird	Book 4338 Pg 285	29N	17W	19
4						
5						
6						

PAID TWICE
 2 →

OVER over



7					
8					
9					
10					

6. That between the dates starting at 12 o'clock noon on September 1, 20 15 and ending at 12 o'clock noon on September 1, 20 16 at least \$ 1000 dollars worth of work and improvements were done and performed upon said claim(s) or upon one or more of a contiguous group of claims for the benefit of all, wholly or partly outside of a contiguous group of claims for the benefit of all, not including the location work.

7. That the following persons were employed to perform the work and improvements described herein: _____

DAVID G. ROBERTS, PAUL + FAYE ROBERTS, DWAYNE WATSON
WHITE WATER MINING CO

8. That the work and improvements performed were: ROAD REPAIR, MINING EQUIPMENT

REPAIR, WATER DEV., PONDING, RECLAMATION, SECURITY, DISCOVERY DEV.

BUILDING REPAIR + CONSTRUCTION, INSTALLATION OF MINING EQUIPMENT.


9. Dated: 2-12-16 Signature: Faye M. Roberts

SUBSCRIBED AND SWORN TO before me, a Notary Public, this: 12 day of FEBRUARY 20 16

By: MATTIE FAYE ROBERTS

Notary Public Rachel Banuelos

My Commission Expires 04.01.18



Bureau of Land Management
 Arizona State Office
www.blm.gov/az



No. of Claims: 3 x \$10 = \$30.00
 Check No.: 7501 Init. CAF
 Receipt No.: _____
 For BLM Use Only



Mr. Paul Roberts
700 Amarillo Ave.
Pahrump, NV 89048

CERTIFIED MAIL

7015 0640 0004 1317 5992


1000

85004
U.S. POSTAGE
PAID
PAHRUMP, NV
89048
MAR 07 18
AMOUNT
\$7.67
R2304W120098-07

2016 MAR 10 P 3:19

RETURN RECEIPT
REQUESTED

*B.I.M.
One N. Central ave.
Suite 700
Phoenix, az. 85004*

RETURN RECEIPT
REQUESTED

United States Department of the Interior
Bureau of Land Management
 LANDS/RECREATION & PLANNING
 ONE N CENTRAL AVE
 PHOENIX, AZ 85004 -2203
 Phone: 602-417-9200

Receipt

No: 3513827

Transaction #: 3615387	
Date of Transaction: 03/11/2016	
CUSTOMER:	
FAYE ROBERTS 700 AMARILLO AVE PAHRUMP, NV 89048-5511 US	

LINE #	QTY	DESCRIPTION	REMARKS	UNIT PRICE	TOTAL
1	1.00	LOCATABLE MINERALS / MINING CLAIMS- NOT NEW-UNADJUD, ONE AUTH NO. ONLY / MINING CLAIM MONEY RECEIVED CASES: AMC338324/\$220.00	WAIVER 2017 / POL 2016 (22)	- n/a -	220.00
TOTAL:					\$220.00

*REFUND
\$10.00
13 March
LT*

PAYMENT INFORMATION			
1	AMOUNT:	220.00	POSTMARKED: N/A
	TYPE:	CHECK	RECEIVED: 03/11/2016
	CHECK NO:	7501	
	NAME:	ROBERTS, FAYE 700 AMARILLO AVE PAHRUMP NV 89048-5511 US	

REMARKS

This receipt was generated by the automated BLM Collections and Billing System and is a paper representation of a portion of the official electronic record contained therein.

Authorized Date06/13/2016

Instructions to AccountsAZ BLM REFUND TO FAYE ROBERTS \$10.00 FOR OVERPAYMENT
ON AMC338324 RECEIPT #3513827. IO

Login ID6771

Entry Date06/13/2016

Total Amount\$10.00

UNITED STATES
DEPARTMENT OF THE INTERIOR
BUREAU OF LAND MANAGEMENT

37

349366
396451
357119

MAINTENANCE FEE WAIVER CERTIFICATION

FORM APPROVED
OMB NO. 1004-0114
Expires: October 31, 2016

SEE INSTRUCTIONS ON PAGE 2

1. This small miner waiver is filed for the assessment year beginning on September 1, 2015 and ending on September 1, 2016.
2. The undersigned and all related parties owned ten or fewer mining claims, mill, or tunnel sites located and maintained on Federal lands in the United States of America on September 1, 2015.
3. The undersigned have performed the assessment work required by law for each mining claim listed prior to filing this waiver and understand that by filing this form, the undersigned must file an affidavit of assessment work with the Bureau of Land Management (BLM) by the December 30th following the filing of this waiver.
4. The undersigned understand that if the assessment work obligation has not yet come due under 30 U.S.C. 28 (for those claims in their first assessment year only), a notice of intent to hold reciting this condition must be recorded by the December 30th following the filing of this waiver.
5. The undersigned understand that mill and tunnel sites may also be listed on this waiver and be waived from payment of the maintenance fee, and that a notice of intent to hold for these sites is required to be filed with the BLM by the December 30th following the filing of this waiver.
6. The undersigned understand and acknowledge that pursuant to 43 U.S.C. 1212 and 18 U.S.C. 1001, the filing or recording of a false, fictitious, or fraudulent document with the BLM may result in a fine of up to \$250,000, a prison term not to exceed five years, or both.
7. The mining claims, mill or tunnel sites for which this waiver from payment of the maintenance fees is requested are:

CLAIM OR SITE NAME	BLM RECORDATION SERIAL NUMBER
1. Fayro #6 ✓	AMC 349366
2. Fayro #98A	AMC 396451
3. Bluebird	AMC 357119
4.	
5.	
6.	
7.	
8.	
9.	
10.	

RECEIVED
BLM AT SENECA OFFICE
2015 MAY 28 P 3:23
PHOENIX, ARIZONA

The owner(s) (claimants) of the above mining claims and sites are:

David G. Roberts David G. Roberts David G. Roberts
 (Owner's Name - Please Print) (Owner's Signature)
 1140 Janet Lane Pahrump Nv 89060
 (Owner's Mailing Address) (City) (State) (Zip Code)

Cynthia L. Roberts Cynthia L. Roberts Cynthia L. Roberts
 (Owner's Name - Please Print) (Owner's Signature)
 1140 Janet Lane Pahrump Nv 89060
 (Owner's Mailing Address) (City) (State) (Zip Code)

Ian Roberts Ian Roberts Ian Roberts
 (Owner's Name - Please Print) (Owner's Signature)
 1140 Janet Lane Pahrump Nv 89060
 (Owner's Mailing Address) (City) (State) (Zip Code)

 (Owner's Name - Please Print) (Owner's Signature)

 (Owner's Mailing Address) (City) (State) (Zip Code)

ENTERED
MAY 27 11 23
BY: RE

(Continued on page 2)


NW-R2 9/2

37706
396451
357119

When Recorded Return Document to:
DAVID G. Roberts
1140 JANET LANE
PAHRUMP NV. 89060
 Check here is this is a change of address.
 Telephone: _____
 E-mail address: _____

FEE# 2015019904

OFFICIAL RECORDS
 OF MOHAVE COUNTY
 CAROL MEIER,
 COUNTY RECORDER

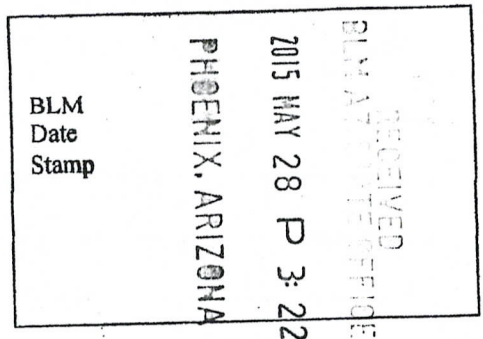


05/05/2015 01:20 PM Fee: \$15.00

PAGE: 1 of 2

AFFIDAVIT OF PERFORMANCE OF ANNUAL WORK

1. State of Arizona, County of Mohave ss:
 2. I (Name) DAVID G. Roberts
 3. Reside at (Address) 1140 JANET LANE
 City PAHRUMP County NVE



State NV Zip 89060 being duly sworn, depose and say that I am a citizen of the United States, more than eighteen years of age, and that all of the facts set forth in this affidavit, subject to the provisions and penalties of 18 U.S.C. 1001 pertaining to the filing of false, fictitious, or fraudulent statements with the United States, are true and correct according to the best of my knowledge, information and belief.

4. Owner's name and address (If not shown in Items 1-3 above).
CYNTHIA L. Roberts, IAN Roberts, 1140 JANET LANE

5. That I am personally acquainted with the mining claim(s). The work and improvements were made by and at the expense of the owner(s) of said claim(s). Said contiguous group of claims, listed on this document, are situated in the _____ (optional) Mining District; _____ County, Arizona.

Line No.	AMC NUMBER	CLAIM/SITE NAME	COUNTY RECORDER DATA (If available)	TWP	RNG	SEC
1	396451	FAYRO #98A	Book 7398 Pg. 488	T29N	17W	18
2	349366	FAYRO #6	Book 3014 Pg. 83	T29N	17W	18
3	357119	Bluebird	Book 4338 Pg. 285	T29N	17W	19
4						
5						
6						

AFFIDAVIT OF PERFORMANCE OF ANNUAL WORK – page 2

BLM
Date
Stamp

7						
8						
9						
10						

6. That between the dates starting at 12 o'clock noon on September 1, 20 14 and ending at 12 o'clock noon on September 1, 20 15 at least \$ 1500 dollars worth of work and improvements were done and performed upon said claim(s) or upon one or more of a contiguous group of claims for the benefit of all, wholly or partly outside of a contiguous group of claims for the benefit of all, not including the location work.

7. That the following persons were employed to perform the work and improvements described herein: DAVID G. ROBERTS, DWAYNE WATSON, PAUL + FAYE ROBERTS
white water MINING etc.

8. That the work and improvements performed were: ROADWORK, EQUIPMENT REPAIR,
SECURITY, ROAD WORK, PROVIDE WATER SOURCE, BUILDINGS,
ORC BODY DEV, PONDING, RECLAMATION, DISCOVERY WORK

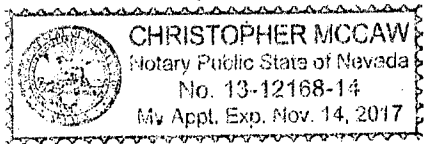
9. Dated: 14-30-15 Signature: [Signature]

SUBSCRIBED AND SWORN TO before me, a Notary Public, this 30 day of APRIL 20 15

By: David G. Roberts

Notary Public [Signature]

My Commission Expires Nov. 14, 2017



Bureau of Land Management
Arizona State Office
www.az.blm.gov

No. of Claims: 3 x \$10 = \$30.00
Check No.: M.D. Init. ACW
Receipt No.: 3308211
For BLM Use Only

WHEN RECORDED MAIL TO:
David G Roberts
1140 Janet Lane
Pahrump NV 89060



FEE# 2015019905

OFFICIAL RECORDS
OF MOHAVE COUNTY
CAROL MEIER
COUNTY RECORDER



05/05/2015 01:20 PM Fee: \$10.00

PAGE: 1 of 2

MAINTENANCE FEE WAIVER CERTIFICATION

RECEIVED
PLM AND OFFICE
2015 MAY 28 P 3:22
PHOENIX, ARIZONA

kcm

United States Department of the Interior
Bureau of Land Management
 LANDS/RECREATION & PLANNING
 ONE N CENTRAL AVE
 PHOENIX, AZ 85004 -2203
 Phone: 602-417-9200

Receipt

No: 3308211

Transaction #: 3405280	
Date of Transaction: 05/29/2015	
CUSTOMER:	
DAVID G ROBERTS 1140 JANET LN PAHRUMP, NV 89060-3234 US	

LINE #	QTY	DESCRIPTION	REMARKS	UNIT PRICE	TOTAL
1	1.00	LOCATABLE MINERALS / MINING CLAIMS-NOT NEW-UNADJUD, ONE AUTH NO. ONLY / MINING CLAIM MONEY RECEIVED CASES: AMC349366/\$30.00	MAINT FEE WAIVER (3) 2016 / POL (3) 2015	- n/a -	30.00
TOTAL:					\$30.00

PAYMENT INFORMATION			
1	AMOUNT:	30.00	POSTMARKED: 05/26/2015
	TYPE:	CHECK	RECEIVED: 05/28/2015
	CHECK NO:	20504287542	
	NAME:	ROBERTS, CYNTHIA 1140 JANET LN PAHRUMP NV 89060-3234 US	

REMARKS

This receipt was generated by the automated BLM Collections and Billing System and is a paper representation of a portion of the official electronic record contained therein.


ENTERED
 JUN 01 2015
 BY: *Roman*

5/29/2015



Paul L. Roberts
 700 Amarillo Ave.
 Pahrump, NV 89048-5511

CERTIFIED MAIL™



7011 0470 0002 7795 3375



1000



85004

U.S. POSTAGE
 PAID
 PAHRUMP, NV
 89048
 MAY 26, 15
 AMOUNT

\$6.49

00120840-07

RECEIVED
 BLM AZ ST SERVICE
 2015 MAY 28 P 3:22

PHOENIX, ARIZONA
**RETURN RECEIPT
 REQUESTED**

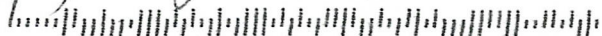
BLM

*One N. Central ave.
 suite 800*

**RETURN RECEIPT
 REQUESTED**

Phoenix, Az. 85004

8500434427



UNITED STATES
DEPARTMENT OF THE INTERIOR
BUREAU OF LAND MANAGEMENT

10
JH

349366
FORM APPROVED
OMB NO. 1004-0114
Expires: August 31, 2013
396451
357119

MAINTENANCE FEE WAIVER CERTIFICATION

SEE INSTRUCTIONS ON PAGE 2

- This small miner waiver is filed for the assessment year beginning on September 1, 2014 and ending on September 1, 2015.
- The undersigned and all related parties owned ten or fewer mining claims, mill, or tunnel sites located and maintained on Federal lands in the United States of America on September 1, 2014.
- The undersigned have performed the assessment work required by law for each mining claim listed prior to filing this waiver and understand that by filing this form, an affidavit of assessment work must be recorded by the December 30th following the filing of this waiver.
- The undersigned understand that if the assessment work obligation has not yet come due under 30 U.S.C. 28 (for those claims in their first assessment year only), a notice of intent to hold reciting this condition must be recorded by the December 30th following the filing of this waiver.
- The undersigned understand that mill and tunnel sites may also be listed upon this waiver and be waived from payment of the maintenance fee, and that a notice of intent to hold for these sites is required to be recorded by the December 30th immediately following the filing of this waiver.
- The undersigned understand and acknowledge that pursuant to 43 U.S.C. 1212 and 18 U.S.C. 1001, the filing or recording of a false, fictitious, or fraudulent document with the Bureau of Land Management may result in a fine of up to \$250,000, a prison term not to exceed five years, or both.
- The mining claims, mill or tunnel sites for which this waiver from payment of the maintenance fees is requested are:

CLAIM OR SITE NAME	BLM RECORDATION SERIAL NUMBER
1. Fayro #6	AMC 349366
2. Fayro #98A	AMC 396451
3. Bluebird	AMC 357119
4.	
5.	
6.	
7.	
8.	
9.	
10.	

RECEIVED
BLM AT STATE OFFICE
2014 MAR 11 P 3:12
PHOENIX, ARIZONA

The owner(s) (claimants) of the above mining claims and sites are:

David G. Roberts
 (Owner's Name - Please Print)

1140 Janet Lane
 (Street or P.O. Box)

Pahrump NV 89060
 (City) (State) (Zip Code)

David G. Roberts
(Owner's Signature)

Cynthia L. Roberts
 (Owner's Name - Please Print)

1140 Janet Lane
 (Street or P.O. Box)

Pahrump NV 89060
 (City) (State) (Zip Code)

Cynthia L. Roberts
(Owner's Signature)

Ian Roberts
 (Owner's Name - Please Print)

1140 Janet Lane
 (Street or P.O. Box)

Pahrump NV 89060
 (City) (State) (Zip Code)

Ian Roberts
(Owner's Signature)

ENTERED
MAR 12, 2014
BY: *DM*

When Recorded Return Document to:
DAVID G. Roberts

1140 JANET LANE
PAHRUMP NV, 89060

Check here if this is a change of address.

Telephone: _____

E-mail address: _____


FEE# 2014007521

OFFICIAL RECORDS
OF MOHAVE COUNTY
CAROL MEIER,
COUNTY RECORDER



02/21/2014 01:32 PM Fee: \$15.00

PAGE: 1 of 2

AFFIDAVIT OF PERFORMANCE OF ANNUAL WORK

1. State of Arizona, County of Mohave ss:

2. I (Name) DAVID G. Roberts

3. Reside at (Address) 1140 JANET LANE

City PAHRUMP County NVC

State NV Zip 89060 being duly sworn, depose and say that I am a citizen of the United States, more than eighteen years of age, and that all of the facts set forth in this affidavit, subject to the provisions and penalties of 18 U.S.C. 1001 pertaining to the filing of false, fictitious, or fraudulent statements with the United States, are true and correct according to the best of my knowledge, information and belief.

4. Owner's name and address (If not shown in Items 1-3 above) _____

RECEIVED
BLM AZ STATE OFFICE
2014 MAR 11 P 3:12
PHOENIX, ARIZONA
BLM
Date
Stamp

5. That I am personally acquainted with the mining claim(s). The work and improvements were made by and at the expense of the owner(s) of said claim(s). Said contiguous group of claims, listed on this document, are situated in the

_____ (optional) Mining District; _____ County, Arizona.

Line No.	AMC NUMBER	CLAIM/SITE NAME	COUNTY RECORDER DATA (If available)	TWP	RNG	SEC
1	396451	FAYRO #98A	Book 7398 Pg. 488	T29N	17W	18
2	349366	FAYRO #6	Book 3014 Pg. 83	T29N	17W	18
3	357119	Bluebird	Book 4338 Pg. 285	T29N	17W	19
4						
5						
6						

ENTERED
MAR 13 2014
BY: RM

WHEN RECORDED MAIL TO
David G Roberts
1140 Janet Lane
Pahrump NV 89060


FEE# 2014007522

OFFICIAL RECORDS
OF MOHAVE COUNTY
CAROL MEIER,
COUNTY RECORDER



02/21/2014 01:32 PM Fee: \$10.00

PAGE: 1 of 2

MAINTENANCE FEE WAIVER CERTIFICATION

RECEIVED
BLM AZ STATE OFFICE
2014 MAR 11 P 3:12
PHOENIX, ARIZONA

KCM

United States Department of the Interior
Bureau of Land Management
 LANDS/RECREATION & PLANNING
 ONE N CENTRAL AVE
 PHOENIX, AZ 85004 -2203
 Phone: 602-417-9200

Receipt

No: 2987433

Transaction #: 3076560	
Date of Transaction: 03/12/2014	
CUSTOMER:	
DAVID G ROBERTS 1140 JANET LN PAHRUMP, NV 89060-3234 US	

LINE #	QTY	DESCRIPTION	REMARKS	UNIT PRICE	TOTAL
1	1.00	LOCATABLE MINERALS / MINING CLAIMS-NOT NEW-UNADJUD, ONE AUTH NO. ONLY / MINING CLAIM MONEY RECEIVED CASES: AMC396451/\$30.00	MAINT FEE WAIVER (3) 2015 / POL (3) 2014	- n/a -	30.00
TOTAL:					\$30.00


PAYMENT INFORMATION					
1	AMOUNT:	30.00	POSTMARKED:	03/08/2014	
	TYPE:	CHECK	RECEIVED:	03/11/2014	
	CHECK NO:	205486034820			
	NAME:	ROBERTS, DAVID G 1140 JANET LN PAHRUMP NV 89060-3234 US			

REMARKS


This receipt was generated by the automated BLM Collections and Billing System and is a paper representation of a portion of the official electronic record contained therein.

DAVID ROBERTS
1140 JANET LN.
PAHRUMP NV.
89060

CERTIFIED MAIL™



7011 0470 0002 7795 3634



1000

85004

U.S. POSTAGE
PAID
PAHRUMP, NV
89048
MAR 08, '14
AMOUNT

\$6.49
00051347-07

RECEIVED
BLM AZ STATE OFFICE
2014 MAR 11 PM 3:00
PHOENIX, ARIZONA
RETURN RECEIPT
REQUESTED

Bureau of Land Management
one N. Central ave. suite 800
Phoenix, AZ.

85004-4427

UNITED STATES
DEPARTMENT OF THE INTERIOR
BUREAU OF LAND MANAGEMENT

MAINTENANCE FEE WAIVER CERTIFICATION

5

PB

Amc 349366
FORM APPROVED
OMB NO. 1004-0114
Expires: August 31, 2013

SEE INSTRUCTIONS ON PAGE 2

Amc 357119

1. This small miner waiver is filed for the assessment year beginning on September 1, 2013 and ending on September 1, 2014.
2. The undersigned and all related parties owned ten or fewer mining claims, mill, or tunnel sites located and maintained on Federal lands in the United States of America on September 1, 2013.
3. The undersigned have performed the assessment work required by law for each mining claim listed prior to filing this waiver and understand that by filing this form, an affidavit of assessment work must be recorded by the December 30th following the filing of this waiver.
4. The undersigned understand that if the assessment work obligation has not yet come due under 30 U.S.C. 28 (for those claims in their first assessment year only), a notice of intent to hold reciting this condition must be recorded by the December 30th following the filing of this waiver.
5. The undersigned understand that mill and tunnel sites may also be listed upon this waiver and be waived from payment of the maintenance fee, and that a notice of intent to hold for these sites is required to be recorded by the December 30th immediately following the filing of this waiver.
6. The undersigned understand and acknowledge that pursuant to 43 U.S.C. 1212 and 18 U.S.C. 1001, the filing or recording of a false, fictitious, or fraudulent document with the Bureau of Land Management may result in a fine of up to \$250,000, a prison term not to exceed five years, or both.
7. The mining claims, mill or tunnel sites for which this waiver from payment of the maintenance fees is requested are:

CLAIM OR SITE NAME	BLM RECORDATION SERIAL NUMBER
1. Fayro #6	AMC 349366
2. Bluebird	AMC 357119
3.	
4.	
5.	
6.	
7.	
8.	
9.	
10.	

RECEIVED
BLM AT SALT LAKE OFFICE
2013 JAN 23 PD 2:38
PHOENIX, ARIZONA

The owner(s) (claimants) of the above mining claims and sites are:

H. Elizabeth Roberts ✓
(Owner's Name - Please Print)

1796 Clydesdale Ct.
(Street or P.O. Box)

Ocveanside CA 92057
(City) (State) (Zip Code)

Elizabeth Roberts
(Owner's Signature)

(Owner's Name - Please Print)

(Street or P.O. Box)

(City) (State) (Zip Code)

(Owner's Signature)

ENTERED INTO COMPUTER

MAR 07 2013 PB

486 Entered 3/7/13
Copy of POA
REQUIRED

(Owner's Name - Please Print)

(Street or P.O. Box)


(City) (State) (Zip Code)

(Signature)

Attn H. Elizabeth Roberts
1796 Clydesdale Ct.
Oceanside CA 92057

U.S. POSTAGE

19 JAN 2013 5M 31



RECEIVED
BLM AZ STATE OFFICE

2013 JAN 23 P 2:33

PHOENIX, ARIZONA

WANDA

BLM

one N Central ave, Suite 800
Phoenix AZ

85004-4427

85004442700



UNITED STATES
DEPARTMENT OF THE INTERIOR
BUREAU OF LAND MANAGEMENT

MAINTENANCE FEE WAIVER CERTIFICATION

FORM APPROVED
OMB NO. 1004-0114
Expires: February 28, 2010

SEE INSTRUCTIONS ON PAGE 2

1. This small miner waiver is filed for the assessment year beginning at noon on September 1, ~~2012~~ ²⁰¹³ and ending at noon on September 1, ~~2013~~ ²⁰¹⁴.
2. The undersigned and all related parties owned ~~ten~~ or fewer mining claims, mill, or tunnel sites located and maintained on Federal lands in the United States of America on September 1, ~~2012~~ ²⁰¹³.
3. The undersigned have performed the assessment work required by law for each mining claim listed prior to filing this waiver and understand that by filing this form; an affidavit of assessment work must be recorded by the December 30th following the filing of this waiver.
4. The undersigned understand that if the assessment work obligation has not yet come due under 30 U.S.C. 28 (for those claims in their first assessment year only); a notice of intent to hold reciting this condition must be recorded by the December 30th following the filing of this waiver.
5. The undersigned understand that mill and tunnel sites may also be listed upon this waiver and be waived from payment of the maintenance fee; and that a notice of intent to hold for these sites is required to be recorded by the December 30th immediately following the filing of this waiver.
6. The undersigned understand and acknowledge that pursuant to 43 U.S.C. 1212 and 18 U.S.C. 1001; the filing or recording of a false, fictitious, or fraudulent document with the Bureau of Land Management may result in a fine of up to \$250,000, a prison term not to exceed five years, or both.
7. The mining claims, mill or tunnel sites for which this waiver from payment of the maintenance fees is requested are:

CLAIM OR SITE NAME	BLM RECORDATION SERIAL NUMBER
1. Fayro #6	AMC 349366
2. Bluebird	AMC 357119
3.	
4.	
5.	
6.	
7.	
8.	
9.	
10.	

The owner(s) (claimants) of the above mining claims and sites are:

H. Elizabeth Roberts
 (Owner's Name - Please Print)
 1796 Clydesdale Ct.
 Oceanside (Street or P.O. Box)
 CA 92057
 (City) (State) (Zip Code)

H. Elizabeth Roberts
 (Owner's Signature)
 Pos Paul S. Roberts

 (Owner's Name - Please Print)

 (Street or P.O. Box)

 (City) (State) (Zip Code)

 (Owner's Signature)

 (Owner's Name - Please Print)

 (Street or P.O. Box)

 (City) (State) (Zip Code)

 (Owner's Signature)


RECEIVED
 BLM ASSESSMENT OFFICE
 PHOENIX, AZ 85004
 2013 JAN 28 P 3:32



Mr. Paul Roberts
700 Amarillo Avenue
Pahrump, NV 89048-5511

LAS VEGAS NV 890

25 JAN 2013 PM 4 1



RECEIVED
RIM AZ STATE OFFICE

2013 JAN 28 P 3:03

PHOENIX, AZ

BWM

Waiver

one N. Central ave. suite 800
Phoenix, AZ

85004-4427

85004442700



When Recorded Return Document to:

FAYE M Roberts
700 AMARILLO AV
PAHRUMP NV 89048



FEE# 2012001611

OFFICIAL RECORDS
OF MOHAVE COUNTY
CAROL MEIER,
COUNTY RECORDER



Check here is this is a change of address.

Telephone: 702-280-0000

E-mail address: pwroberts1@aol.com

01/12/2012 12:31 PM Fee: \$15.00

PAGE: 1 of 2

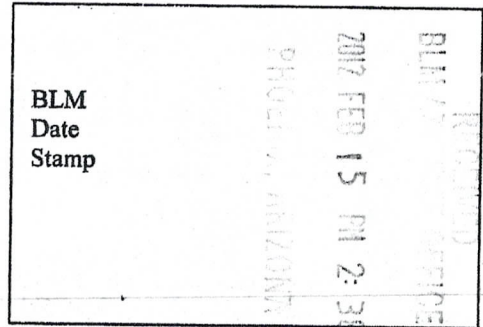
AFFIDAVIT OF PERFORMANCE OF ANNUAL WORK

1. State of Arizona, County of Mohave ss:

2. I (Name) Larry W. Roberts

3. Reside at (Address) 3391 HARDY LV

City PAHRUMP County NVC



State NV Zip 89048 being duly sworn, depose and say that I am a citizen of the United States, more than eighteen years of age, and that all of the facts set forth in this affidavit, subject to the provisions and penalties of 18 U.S.C. 1001 pertaining to the filing of false, fictitious, or fraudulent statements with the United States, are true and correct according to the best of my knowledge, information and belief.

4. Owner's name and address (If not shown in Items 1-3 above): Elizabeth Roberts
1796 Clydesdale CT. OCEANSIDE CA 92057
Larry W. Roberts

5. That I am personally acquainted with the mining claim(s). The work and improvements were made by and at the expense of the owner(s) of said claim(s). Said contiguous group of claims, listed on this document, are situated in the

(optional) Mining District; _____ County, Arizona.

Line No.	AMC NUMBER	CLAIM/SITE NAME	COUNTY RECORDER DATA (If available)	TWP	RNG	SEC
1	185940	FAYRO #14	BK 368, Pg 23, 24	29N	18W	24
2	185941	FAYRO #15	BK 368, Pg 25, 26	29N	18W	24
3	185942	FAYRO #16	BK 368, Pg 27, 28	29N	18W	24
4	185943	FAYRO #17	BK 368, Pg 29, 30	29N	18W	24
5	185944	FAYRO #18	BK 872, Pg 252, 253	29N	18W	36
6	185945	FAYRO #19	BK 872, Pg 254, 255	29N	18W	36

ENTERED INTO COMPUTER
FEB 28 2012 pb

over

BLM
Date
Stamp

RECEIVED
BLM/ARIZONA OFFICE
JAN 15 PM 2:30

7	185946	FAYRO #20	BK 872 P ₂ 256,257	29N 18W	36
8	185947	FAYRO #21	BK 872 P ₃ 258,259	29N 18W	36
9	338325	FAYRO #98	BK 2691 P ₃ 798	29N 17W	18
10	339088	FAYRO #17A	BK 2700 P ₃ 885	29N 18W	24

11 357119 Bluebird BK 4338 P₃ 285 29N 17W 19 ← owner Elizabeth Roberts
 6. That between the dates starting at 12 o'clock noon on September 1, 20 11 and ending at 12 o'clock noon on September 1, 20 12 at least \$ 10,000 dollars worth of work and improvements were done and performed upon said claim(s) or upon one or more of a contiguous group of claims for the benefit of all, wholly or partly outside of a contiguous group of claims for the benefit of all, not including the location work.

7. That the following persons were employed to perform the work and improvements described herein: _____

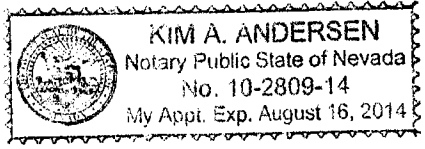
Harry W. Roberts, David G. Roberts, Cindy Roberts

8. That the work and improvements performed were: Exploration, Removal of ore Equipment repair, Reclamation, supplies

9. Dated: 07-JAN-2012 Signature: Harry W. Roberts

SUBSCRIBED AND SWORN TO before me, a Notary Public, this 7th day of Jan 2012

By: Harry W. Roberts State of Nevada
 Notary Public Kim A. Andersen County of Ng



My Commission Expires 16th Aug 2014

Bureau of Land Management
 Arizona State Office
www.az.blm.gov

No. of Claims: 11 x \$10 = 110
 Check No.: 843 Init. MLL
 Receipt No.: 2517154
 For BLM Use Only

DEPARTMENT OF THE INTERIOR
BUREAU OF LAND MANAGEMENT

MINING CLAIMS

MC Customer Information - With Serial No. and Claim Name

ACTIVE CLAIMS

Run Date: 02/28/2012 12:46 PM

Page 1 of 1

Admin State: AZ

Geo State: AZ

ROBERTS H ELIZABETH
1796 CLYDESDALE CT
OCEANSIDE, CA 92057-

CUSTOMER ID: 2264677

<u>Serial No.</u>	<u>Claim Name/Number</u>	<u>Lead Serial No.</u>	<u>Disposition</u>
AMC349366	FAYRO #6	AMC349366 - <i>Not on the list</i>	ACTIVE
AMC357119	BLUEBIRD ✓	AMC357119	ACTIVE

Number of ACTIVE cases: 2

ROBERTS LARRY W
3391 HARDY LN
PAHRUMP, NV 89048-28

CUSTOMER ID: 61708

<u>Serial No.</u>	<u>Claim Name/Number</u>	<u>Lead Serial No.</u>	<u>Disposition</u>
AMC185940	FAYRO #14 ✓	AMC185940	ACTIVE
AMC185941	FAYRO #15 ✓	AMC185940	ACTIVE
AMC185942	FAYRO #16 ✓	AMC185940	ACTIVE
AMC185943	FAYRO #17 ✓	AMC185940	ACTIVE
AMC185944	FAYRO #18 ✓	AMC185940	ACTIVE
AMC185945	FAYRO #19 ✓	AMC185940	ACTIVE
AMC185946	FAYRO #20 ✓	AMC185940	ACTIVE
AMC185947	FAYRO #21 ✓	AMC185940	ACTIVE
AMC338325	FAYRO 98 ✓	AMC338324	ACTIVE
AMC339088	FAYRO #17A ✓	AMC339088	ACTIVE

Number of ACTIVE cases: 10

UNITED STATES DEPARTMENT OF THE INTERIOR
BUREAU OF LAND MANAGEMENT


MC NATIONWIDE CLAIMANT LISTING
February 28, 2012

Cust	AZ	National
	CLAIMANT	Total
ROBERTS H ELIZABETH 1796 CLYDESDALE CT OCEANSIDE, CA 92057-5648	2	2
ROBERTS LARRY W 3391 HARDY LN PAHRUMP, NV 89048-2816	10	10



Ms. Faye Roberts
700 Amarillo Ave.
Pahrump, NV 89048

CERTIFIED MAIL™



7011 0470 0002 7795 3290



UNITED STATES
POSTAL SERVICE

1800



85004

PHOENIX
2012 FEB 15 PM 2:38

U.S. POSTAGE
PAID
PAHRUMP, NV
89048
FEB 13 2012
AMOUNT

\$5.75

00097107-1

RETURN RECEIPT
REQUESTED

RETURN RECEIPT
REQUESTED

*BLM
one N. Central ave Suite 800
Phoenix, AZ.*

8500484427

7500474427

United States Department of the Interior
 Bureau of Land Management
 LANDS/RECREATION & PLANNING
 ONE N CENTRAL AVE
 PHOENIX, AZ 85004 -2203
 Phone: 602-417-9200

Receipt

No: 2517154

Transaction #: 2594686
 Date of Transaction: 02/16/2012

ENTERED INTO COMPUTER

CUSTOMER: FEB 28 2012 *PB*

FAYE ROBERTS
 700 AMARILLO AVE
 PAHRUMP, NV 89048-5511 US

LINE #	QTY	DESCRIPTION	REMARKS	UNIT PRICE	TOTAL
1	1.00	LOCATABLE MINERALS / MINING CLAIMS-NOT NEW-UNADJUD, ONE AUTH NO. ONLY / MINING CLAIM MONEY RECEIVED CASES: AMC185940/\$110.00	POL 2012/11	- n/a -	110.00
TOTAL:					\$110.00

PAYMENT INFORMATION

1	AMOUNT:	110.00	POSTMARKED:	02/13/2012
	TYPE:	CHECK	RECEIVED:	02/16/2012
	CHECK NO:	842		
	NAME:	ROBERTS, LARRY W 700 AMARILLO AVE PAHRUMP NV 89048-5511 US		

REMARKS

This receipt was generated by the automated BLM Collections and Billing System and is a paper representation of a portion of the official electronic record contained therein.

UNITED STATES
DEPARTMENT OF THE INTERIOR
BUREAU OF LAND MANAGEMENT

MAINTENANCE FEE WAIVER CERTIFICATION

7

AMC 349366

FORM APPROVED
OMB NO. 1004-0114
Expires: August 31, 2013

AMC 357119

SEE INSTRUCTIONS ON PAGE 2

- This small miner waiver is filed for the assessment year beginning on September 1, 2012 and ending on September 1, 2013.
- The undersigned and all related parties owned ten or fewer mining claims, mill, or tunnel sites located and maintained on Federal lands in the United States of America on September 1, 2012.
- The undersigned have performed the assessment work required by law for each mining claim listed prior to filing this waiver and understand that by filing this form, an affidavit of assessment work must be recorded by the December 30th following the filing of this waiver.
- The undersigned understand that if the assessment work obligation has not yet come due under 30 U.S.C. 28 (for those claims in their first assessment year only), a notice of intent to hold reciting this condition must be recorded by the December 30th following the filing of this waiver.
- The undersigned understand that mill and tunnel sites may also be listed upon this waiver and be waived from payment of the maintenance fee, and that a notice of intent to hold for these sites is required to be recorded by the December 30th immediately following the filing of this waiver.
- The undersigned understand and acknowledge that pursuant to 43 U.S.C. 1212 and 18 U.S.C. 1001, the filing or recording of a false, fictitious, or fraudulent document with the Bureau of Land Management may result in a fine of up to \$250,000, a prison term not to exceed five years, or both.
- The mining claims, mill or tunnel sites for which this waiver from payment of the maintenance fees is requested are:

CLAIM OR SITE NAME	BLM RECORDATION SERIAL NUMBER
1. Fayro #6	AMC 349366
2. Bluebird	AMC 357119
3.	
4.	
5.	
6.	
7.	
8.	
9.	
10.	

RECEIVED
BLM RECORDATION OFFICE
2012 JAN 12 PM 2:03

The owner(s) (claimants) of the above mining claims and sites are:

H. Elizabeth Roberts
 (Owner's Name - Please Print)

1796 Clydesdale Ct.
 (Street or P.O. Box)

Oceanside CA 92057
 (City) (State) (Zip Code)

Elizabeth Roberts
 (Owner's Signature)

 (Owner's Name - Please Print)

 (Street or P.O. Box)

 (City) (State) (Zip Code)

 (Owner's Signature)

 (Owner's Name - Please Print)

 (Street or P.O. Box)

 (City) (State) (Zip Code)

 (Owner's Signature)

ENTERED INTO COMPUTER
FEB 14 2012 RB

2/08

H. Elizabeth Roberts
1796 Clydesdale Ct.
Oceanside CA
92057

LAS VEGAS NV 890

10 JAN 2012 PM 3:1

BLM RECEIVED
BLM AZ STATE OFFICE

2012
2012 JAN 12 PM 2:03

PHOENIX, ARIZONA



BLM

one N. Central ave, suite 800

Phoenix, AZ

waiver

85004-4427

85004+4427

PHOENIX

PHOENIX

2012 JAN

BLM AZS
REC

DEPARTMENT OF THE INTERIOR
BUREAU OF LAND MANAGEMENT
MINING CLAIMS

MC Customer Information - With Serial No. and Claim Name
ACTIVE CLAIMS

Run Date: 02/14/2012 02:51 PM

Page 1 of 1

Admin State: AZ

Geo State: AZ

ROBERTS H ELIZABETH
1796 CLYDESDALE CT
OCEANSIDE, CA 92057-

CUSTOMER ID: 2264677

<u>Serial No.</u>	<u>Claim Name/Number</u>	<u>Lead Serial No.</u>	<u>Disposition</u>
AMC349366	FAYRO #6	AMC349366	ACTIVE
AMC357119	BLUEBIRD	AMC357119	ACTIVE

Number of ACTIVE cases: 2

**BUREAU OF LAND MANAGEMENT
MINING CLAIMS
MC Customer Information**

Run Date: 02/14/2012 02:51 PM

Page: 1

Total Rows Returned: 2

AZ

Limiting Criteria:

System Id = MC

Admin State = AZ

Geo State = AZ

Case Disp Txt = ACTIVE, PENDING

Geost County Cd =

Admst Dist FO Cd =

Cust Nm begins with ROBERTS H ELIZABETH

District Txt =

FO Txt =

County Txt =

Adm Agency =

Adm Agency Txt =

Mer Twp Rng =

Mtrs =

**NO WARRANTY IS MADE BY BLM
FOR USE OF THE DATA FOR
PURPOSES NOT INTENDED BY BLM**

UNITED STATES DEPARTMENT OF THE INTERIOR
BUREAU OF LAND MANAGEMENT

MC NATIONWIDE CLAIMANT LISTING
February 14, 2012

Cust	AZ CLAIMANT	National Total
ROBERTS H ELIZABETH 1796 CLYDESDALE CT OCEANSIDE, CA 92057-5648	2	2

Run Time: 02:53 PM

Department of the Interior
Bureau of Land Management
Public Land Statistics

Run Date: 02/14/2012

Nationwide Claimant Listing
(Mining Claim Only)

Selection Criteria

System Id = MC

Cust Nm Contains ROBERTS H ELIZABETH

Loc Dt Between

Case Disp = A

Total Rows Returned: 2

Affidavit of Labor Performed and Improvements Made

Amc 344045

Amc 185940
Amc 338324

STATE OF ARIZONA,
County of Mohave } ss.

Amc 97284
Amc 349366

Amc 8580
Amc 92863

Amc 339088
Amc 357119
Amc 2154

Elizabeth Roberts & Barry W. Roberts being duly sworn, deposes and says that he is a citizen of the United States and more than twenty-one years of age, and resides at 3391 HARDY LN INDEPENDENCE PARKWAY NV 89048 County, State of Arizona, and is personally acquainted with the mining claims known as

1. AMC 185940
2. AMC 185941
3. AMC 185942
4. AMC 185943
5. AMC 185944
6. AMC 185945
7. AMC 185946
8. AMC 185947
9. AMC 338325
10. AMC 339088
11. AMC 357119

- Fayro #14
- Fayro #15
- Fayro #16
- Fayro #17
- Fayro #18
- Fayro #19
- Fayro #20
- Fayro #21
- Fayro #98
- Fayro #17A
- Bluebird

- Book 008
- Book 868
- Book 868
- Book 868
- Book 872
- Book 872
- Book 872
- Book 872
- Book 872
- Book 2691
- Book 2700
- Book 4338

- Page 23,24
- Page 25,26
- Page 27,28
- Page 29,30
- Page 252,253
- Page 254,255
- Page 256,257
- Page 258,259
- Page 798
- Page 885
- Page 285

← owner
Elizabeth Roberts

mining claim S, situate in WEST BASIN Mining District, County of Mohave, State of Arizona; that between the 1st day of SEPT 2010 A. D. and the 1st day of SEPT 2011 A. D. at least Two thousand \$2,000.00 dollars worth of work and improvements were done and performed upon said claim, not including the location work of said claim. Such work and improvements were made by and at the expense of ELIZABETH H Roberts, LARRY W. Roberts owner of said claim for the purpose of complying with the laws of the United States pertaining to assessment of annual work and PAUL L. Roberts, DAVID G. Roberts, FAYE M. Roberts, LARRY W. Roberts, Dwayne Watson & Teddie Watson were the men employed by said owner LARRY ROBERTS & ELIZABETH ROBERTS and who labored upon said claim, did said work and improvements, the same being as follows, to-wit:

SUPPLIES, TRENCHING, EXPLORATION, ROAD WORK, EQUIPMENT REPAIR, MEALS FOR MINERS, WATCHMAN TO PREVENT THEFT OF MATERIALS, RECLAMATION

Subscribed and sworn to before me this

7 day of February, A. D. 192011

Recorded 2-14-2011 Mohave
Page 1 of 2 county

Joyce M. Roberts
Joyce M. Roberts
State of NV County of Nye
Subscribed and sworn before me on 2-7-11
Joyce M. Roberts (Date)
BLM

Affidavit of Labor Performed and Improvements Made

STATE OF ARIZONA, }
 County of Mohave } ss.

PAUL L. Roberts, Faye M. Roberts being duly sworn, deposes and says that he is a citizen of the United States and more than twenty-one years of age, and resides at 700 AMARILLO AVE in Nye Pahrump NV County, State of Arizona, and is personally acquainted with the mining claim^s known as 89048

1. AMC 338324
2. AMC 2154
3. AMC 2156
4. AMC 8580
5. AMC 92863
6. AMC 92865
7. AMC 92866
8. AMC 97287
9. AMC 349366
10. AMC 344095

- | | |
|-----------------|-----------|
| Fayro #97 | Book 2691 |
| Fayro #1 | Book 337 |
| Yellow Nugget | Book 380 |
| Golden Miss-fit | Book 6-I |
| Fayro #2 | Book 591 |
| Fayro #4 | Book 591 |
| Fayro #5 | Book 591 |
| Golden Fink | Book 601 |
| Fayro #6 | Book 3014 |
| Fayro #3 | Book 2839 |

- | |
|--------------|
| Page 796 |
| Page 423,424 |
| Page 200 |
| Page 34 |
| Page 792 |
| Page 794 |
| Page 795 |
| Page 405 |
| Page 83 |
| Page 690 |

RECEIVED
 DLMAZ STATE OFFICE
 PHOENIX, ARIZONA
 2011 MAR 11 A 8:02

mining claim^s, situate in Lost Basin Mining District, County of Mohave, State of Arizona; that between the 1st day of SEPT A. D. 2010 and the 1st day of SEPT. A. D. 2011 at least \$100,000.00

ONE HUNDRED THOUSAND dollars worth of work and improvements were done and performed upon said claim, not including the location work of said claim. Such work and improvements were made by and at the expense of

PAUL L. Roberts FAYE M. Roberts (etal)
 owner S of said claim for the purpose of complying with the laws of the United States pertaining to assessment of annual work and
FAYE M. Roberts PAUL L. Roberts
DWAYNE WATSON, Teddie WATSON

were the men employed by said owner^s and who labored upon said claim, did said work and improvements, the same being as follows, to-wit:

TOOLS, TOOL REPAIR, TRENCHING, SUPPLIES
ROAD WORK, EXPLORATION, RECLAMATION REMOVAL
TO DEFINE ORE BODY, MEALS FOR MINERS,
WATCHMAN TO PREVENT THEFT, POSTINGS

State of Nevada
 County of Nye

Subscribed and sworn to before me this 7th day of February, A. D. 192011

Faye M. Roberts
Joyce Shores
 Notary Public

(My commission expires 5-28-2012)

Filed and recorded at request of _____

_____, A. D. 19____, at _____ o'clock _____ M., Book _____

Proof of Labor, pages _____, Records of Mohave County, Arizona.

Claims held by Paul and Faye Roberts (JTWRS)

AMC 338324 Fayro #97

AMC 2154 Fayro #1

AMC 2156 Yellow Nugget

AMC 8580 Golden Miss-Fit

AMC 92863 Fayro #2

AMC 92865 Fayro #4

AMC 92866 Fayro #5

AMC 97287 Golden Fink

AMC 344095 Fayro #3

AMC 349364

PHOENIX, ARIZONA

2011 MAR 11 A 8:02

RECEIVED
BLM AZ STATE OFFICE

10
JML
#100

LARRY W.

Claims held by ~~David G.~~ Roberts

AMC 185940 Fayro #14
AMC 185941 Fayro #15
AMC 185942 Fayro #16
AMC 185943 Fayro #17
AMC 185944 Fayro #18
AMC 185945 Fayro #19
AMC 185946 Fayro #20
AMC 185947 Fayro #21
AMC 338325 Fayro #98
AMC 339088 Fayro #17A

PHOENIX, ARIZONA

2011 MAR 11 A 8:03

RECEIVED
DLMAZ STATE OFFICE

12
me

Elizabeth Roberts

Claims held by ~~Larry W. Roberts~~

Fayro #6 AMC 349366

Bluebird AMC 357119

RECEIVED
DLM AZ STATE OFFICE
2011 MAR 11 A 8:03
PHOENIX, ARIZONA




Ms. Faye Roberts
 700 Amarillo Ave.
 Pahrump, NV 89048

RECEIVED
 BLM AZ STATE OFFICE

2011 MAR 10 P 2:58

PHOENIX, ARIZONA

CERTIFIED MAIL™




7009 3410 0000 5480 6362



UNITED STATES
 POSTAL SERVICE

1000



85004

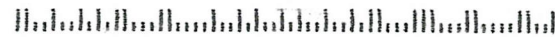
U.S. POSTAGE
 PAID
 PAHRUMP, NV
 89048
 MAR 08, 11
 AMOUNT

\$5.71

00034291-16

BLM
 ONE N CENTRAL AVE # 800
 PHOENIX, AZ.
 85004-4427

850044427



United States Department of the Interior

Bureau of Land Management
 LANDS/RECREATION & PLANNING
 ONE N CENTRAL AVE
 PHOENIX, AZ 85004 -2203
 Phone:

Receipt

No:

2308282

Transaction #: 2381431	
Date of Transaction: 03/11/2011	
CUSTOMER:	
FAYE ROBERTS 700 AMARILLO AVE PAHRUMP, NV 89048-5511 US	

LINE #	QTY	DESCRIPTION	REMARKS	UNIT PRICE	TOTAL
1	1.00	LOCATABLE MINERALS / MINING CLAIMS-NOT NEW-UNADJUD, ONE AUTH NO. ONLY / MINING CLAIM MONEY RECEIVED CASES: AMC185940/\$220.00	POL 2011/22	- n/a -	220.00
TOTAL:					\$220.00

PAYMENT INFORMATION			
1	AMOUNT:	120.00	POSTMARKED: 03/08/2011
	TYPE:	CHECK	RECEIVED: 03/11/2011
	CHECK NO:	18739055981	
	NAME:	ROBERTS, ELIZABETH 700 AMARILLO AVE PAHRUMP NV 89048-5511 US	
2	AMOUNT:	100.00	POSTMARKED: 03/08/2011
	TYPE:	CHECK	RECEIVED: 03/11/2011
	CHECK NO:	6852	
	NAME:	ROBERTS, FAYE 700 AMARILLO AVE PAHRUMP NV 89048-5511 US	

REMARKS

This receipt was generated by the automated BLM Collections and Billing System and is a paper representation of a portion of the official electronic record contained therein.

* You must use new Affidavit form for next filing season

6

Form 3830-2
(March 2007)

UNITED STATES
DEPARTMENT OF THE INTERIOR
BUREAU OF LAND MANAGEMENT

MAINTENANCE FEE WAIVER CERTIFICATION

PB

AMC 349366
FORM APPROVED
OMB NO. 1004-0114
Expires: February 28, 2010

SEE INSTRUCTIONS ON PAGE 2

AMC 357119

1. This small miner waiver is filed for the assessment year beginning at noon on September 1, 2011 and ending at noon on September 1, 2012.
2. The undersigned and all related parties owned ten or fewer mining claims, mill, or tunnel sites located and maintained on Federal lands in the United States of America on September 1, 2011.
3. The undersigned have performed the assessment work required by law for each mining claim listed prior to filing this waiver and understand that by filing this form; an affidavit of assessment work must be recorded by the December 30th following the filing of this waiver.
4. The undersigned understand that if the assessment work obligation has not yet come due under 30 U.S.C. 28 (for those claims in their first assessment year only); a notice of intent to hold reciting this condition must be recorded by the December 30th following the filing of this waiver.
5. The undersigned understand that mill and tunnel sites may also be listed upon this waiver and be waived from payment of the maintenance fee; and that a notice of intent to hold for these sites is required to be recorded by the December 30th immediately following the filing of this waiver.
6. The undersigned understand and acknowledge that pursuant to 43 U.S.C. 1212 and 18 U.S.C. 1001; the filing or recording of a false, fictitious, or fraudulent document with the Bureau of Land Management may result in a fine of up to \$250,000, a prison term not to exceed five years, or both.
7. The mining claims, mill or tunnel sites for which this waiver from payment of the maintenance fees is requested are:

CLAIM OR SITE NAME	BLM RECORDATION SERIAL NUMBER
1. Fayro #6	AMC 349366
2. Bluebird	AMC 357119
3.	
4.	
5.	
6.	
7.	
8.	
9.	
10.	

The owner(s) (claimants) of the above mining claims and sites are:

H. Elizabeth Roberts

H. Elizabeth Roberts
(Owner's Signature)

(Owner's Name - Please Print)

1796 CLYDESDALE CT.
(Street or P.O. Box)

OCEANSIDE CA 92057
(City) (State) (Zip Code)

(Owner's Name - Please Print)

(Owner's Signature)

(Street or P.O. Box)

(City) (State) (Zip Code)

(Owner's Name - Please Print)

(Owner's Signature)

(Street or P.O. Box)

(City) (State) (Zip Code)

(Continued on page 2)


ENTERED INTO COMPUTER

MAR 28 2011 PB

2011 MAR 24 P 2:55

Elizabeth Roberts
1796 Clydesdale Ct.
Oceanside Ca. 92057

CERTIFIED MAIL™



7009 3410 0000 5480 6348



1000

85004

U.S. POSTAGE
PAID
PAHRUMP, NV
89048
JAN 20 11
AMOUNT

\$5.54

00097107-14

BLM

ONE N CENTRAL AVE Suite 800

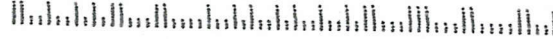
Phoenix, AZ

85004-4427

**RETURN RECEIPT
REQUESTED**

85004-4427

**RECEIPT
REQUESTED**



Affidavit of Labor Performed and Improvements Made

AMC 185940
338324
339088
357119

STATE OF ARIZONA, }
County of Mohave } ss.

Elizabeth Roberts & Barry W. Roberts being duly sworn, deposes and

says that he is a citizen of the United States and more than twenty-one years of age, and re-
sides at 3391 HARDY LN INDY PAHRUMP ALV

County, State of NV 89048 and is personally acquainted with the mining claims known as

1. AMC 185940 ✓	Fayro #14	Book 808	Page 23,24
2. AMC 185941 ✓	Fayro #15	Book 868	Page 25,26
3. AMC 185942 ✓	Fayro #16	Book 868	Page 27,28
4. AMC 185943 ✓	Fayro #17	Book 868	Page 29,30
5. AMC 185944 ✓	Fayro #18	Book 872	Page 252,253
6. AMC 185945 ✓	Fayro #19	Book 872	Page 254,255
7. AMC 185946 ✓	Fayro #20	Book 872	Page 256,257
8. AMC 185947 ✓	Fayro #21	Book 872	Page 258,259
9. AMC 338325 ✓	Fayro #98	Book 2691	Page 798
10. AMC 339088 ✓	Fayro #17A	Book 2700	Page 885
11. AMC 357119 ✓	Bluebird	Book 4338	Page 285

← owner
Elizabeth Roberts

mining claim S, situate in WOST BASIN Mining District, County of Mohave, State of
Arizona; that between the 1st day of sept 2009 A. D. ~~at~~
and the 1st day of sept 2010 A. D. at least 4000.00

four thousand dollars worth of work and improve-
ments were done and performed upon said claim, not including the location work of said claim
Such work and improvements were made ~~by and~~ at the expense of

ELIZABETH Roberts, LARRY W. Roberts

owners of said claim for the purpose of complying with the laws of the United States per-
taining to assessment of annual work and PAUL L Roberts, David G. Robert,
EDYE M. Roberts, LARRY W. Roberts

LARRY Roberts & H. Elizabeth Roberts
were the men employed by said owners and who labored upon said claim, did said work and
improvements, the same being as follows, to-wit:

- supplies, trenching, Exploration, Road work,
- Equipment repair meals for miners, watchman
- to prevent theft of materials, Reclamation
- Removal of ore

Joyce Roberts

Subscribed and sworn to before me this 20 day of January, A. D. 2010

Sheila Winn
Notary Public

(My commission expires _____)

Filed and recorded at request of _____


_____, A. D. 19____, at _____ o'clock _____ M., Book _____

Proof of Labor, pages _____, Records of Mohave County, Arizona.

By _____ Deputy Recorder County Recorder

Page _____

% PAUL L. Roberts
700 AMARILLO AV



United States Department of the Interior
Bureau of Land Management
 BUSINESS & SUPPORT SVCS DIV
 ONE N CENTRAL AVE SUITE 800
 PHOENIX, AZ 85004 -4427
 Phone: (602) 417-9200

Receipt

No: 2097096

Transaction #: 2164466	
Date of Transaction: 03/05/2010	
CUSTOMER:	LARRY ROBERTS 700 ARMARILLO AVE PAHRUMP, NV 89048 US

LINE #	QTY	DESCRIPTION	REMARKS	UNIT PRICE	TOTAL
1	1.00	LOCATABLE MINERALS / MINING CLAIMS-NOT NEW-UNADJUD, ONE AUTH NO. ONLY / MINING CLAIM MONEY RECEIVED CASES: AMC185940/\$110.00	POL (11)	- n/a -	110.00
TOTAL:					\$110.00

PAYMENT INFORMATION			
1	AMOUNT:	110.00	POSTMARKED: N/A
	TYPE:	CHECK	RECEIVED: 03/05/2010
	CHECK NO:	17403166708	
	NAME:	ROBERTS, LARRY 700 ARMARILLO AVE PAHRUMP NV 89048 US	

REMARKS

This receipt was generated by the automated BLM Collections and Billing System and is a paper representation of a portion of the official electronic record contained therein.

UNITED STATES
DEPARTMENT OF THE INTERIOR
BUREAU OF LAND MANAGEMENT

MAINTENANCE FEE WAIVER CERTIFICATION

SEE INSTRUCTIONS ON PAGE 2

AMC 349366
FORM APPROVED
OMB NO. 1004-0114
Expires: February 28, 2010

AMC 357119

1. This small miner waiver is filed for the assessment year beginning at noon on September 1, 2010 and ending at noon on September 1, 2011 United States of America on September 1, 2010.
2. The undersigned and all related parties owned ten or fewer mining claims, mill, or tunnel sites located and maintained on Federal lands in the United States of America on September 1, 2010.
3. The undersigned have performed the assessment work required by law for each mining claim listed prior to filing this waiver and understand that by filing this form; an affidavit of assessment work must be recorded by the December 30th following the filing of this waiver.
4. The undersigned understand that if the assessment work obligation has not yet come due under 30 U.S.C. 28 (for those claims in their first assessment year only); a notice of intent to hold reciting this condition must be recorded by the December 30th following the filing of this waiver.
5. The undersigned understand that mill and tunnel sites may also be listed upon this waiver and be waived from payment of the maintenance fee; and that a notice of intent to hold for these sites is required to be recorded by the December 30th immediately following the filing of this waiver.
6. The undersigned understand and acknowledge that pursuant to 43 U.S.C. 1212 and 18 U.S.C. 1001; the filing or recording of a false, fictitious, or fraudulent document with the Bureau of Land Management may result in a fine of up to \$250,000, a prison term not to exceed five years, or both.
7. The mining claims, mill or tunnel sites for which this waiver from payment of the maintenance fees is requested are:

CLAIM OR SITE NAME	BLM RECORDATION SERIAL NUMBER
1. Fayro #6	AMC 349366
2. Bluebird	AMC 357119
3.	
4.	
5.	
6.	
7.	
8.	
9.	
10.	

RECEIVED
BLM AZ STATE OFFICE
2010 JAN 13 P 2 33
PHOENIX, ARIZONA

The owner(s) (claimants) of the above mining claims and sites are:

H. Elizabeth Roberts

(Owner's Name - Please Print)

1796 Clydesdale Ct.

(Street or P.O. Box)

H. Elizabeth Roberts
(Owner's Signature)

~~Falbrook~~

Oceanside

(City)

CA

(State)

92088-92057

(Zip Code)

← ADDRESS UPDATED

JAN 14 2010 PB

(Owner's Name - Please Print)

(Owner's Signature)

(Street or P.O. Box)

(City)

(State)

(Zip Code)

(Owner's Name - Please Print)

(Owner's Signature)

(Street or P.O. Box)

(City)

(State)

(Zip Code)

ENTERED INTO COMPUTER
JAN 14 2010 PB

**DEPARTMENT OF THE INTERIOR
BUREAU OF LAND MANAGEMENT
MINING CLAIMS**

Run Date/Time: 01/14/2010 09:47 AM

(LIVE) Serial Register Page

Page 1 of 1

01 05-10-1872;017STAT0091;30USC26,28,34

Case Type 384101: LODE CLAIM

Claim Name: FAYRO #6

Commodity :

Case Disposition: ACTIVE

Serial Number

AMC349366

Lead File Number

AMC349366

*JAN 14 2010
← PRIOR TO ADDRESS
UPDATE - PB
P&T 2010 WAIVER*

Name & Address	Int Rel	% Interest
ROBERTS H ELIZABETH BOX 1813 FALBROOK, CA 92088	CLAIMANT	0.000000

Mer Twp	Rng	Sec	Quadrant	District/Resource	County
14	0290N	0170W	018 SW SE	KINGMAN FIELD OFFICE	MOHAVE

Act Date	Code	Action	Action Remarks	Receipt Number
01/03/1998	403	LOCATION DATE		
01/05/1998	395	RECORDATION NOTICE RECD		
01/15/2009	483	SMALL MINER CERT FILED	2010	
03/03/2009	480	EVID OF ASSMT FILED	2009	1881284
10/09/2007	483	SMALL MINER CERT FILED	2009	
01/31/2008	480	EVID OF ASSMT FILED	2008	1648974
01/08/2007	483	SMALL MINER CERT FILED	2008	
02/08/2007	480	EVID OF ASSMT FILED	2007	1438460
01/17/2006	483	SMALL MINER CERT FILED	2007	
02/23/2006	480	EVID OF ASSMT FILED	2006	1238030
01/06/2005	483	SMALL MINER CERT FILED	2006	
04/11/2005	480	EVID OF ASSMT FILED	2005	1059345
01/26/2004	483	SMALL MINER CERT FILED	2005	
02/18/2004	480	EVID OF ASSMT FILED	2004	826407
01/06/2003	483	SMALL MINER CERT FILED	2004	
01/23/2003	480	EVID OF ASSMT FILED	2003	626013
01/07/2002	483	SMALL MINER CERT FILED	2003	
01/28/2002	480	EVID OF ASSMT FILED	2002	438377
01/12/2001	483	SMALL MINER CERT FILED	2002	
02/01/2001	480	EVID OF ASSMT FILED	2001	253792
01/10/2000	483	SMALL MINER CERT FILED	2001	
01/10/2000	480	EVID OF ASSMT FILED	2000	58330
01/04/1999	483	SMALL MINER CERT FILED	2000	
01/20/1999	480	EVID OF ASSMT FILED	1999	
01/13/1998	483	SMALL MINER CERT FILED	1999	
01/26/1998	480	EVID OF ASSMT FILED	1998	
10/09/2007	396	TRF OF INTEREST FILED	ROBERTS LARRY W	1581205
02/27/1998	669	LAND STATUS CHECKED		
01/05/1998	501	ACCT ADV IN LEAD FILE	AMC349366;	

Line Nr Remarks

**NO WARRANTY IS MADE BY BLM
FOR USE OF THE DATA FOR
PURPOSES NOT INTENDED BY BLM**

**DEPARTMENT OF THE INTERIOR
 BUREAU OF LAND MANAGEMENT
 MINING CLAIMS**

Run Date/Time: 01/14/2010 09:52 AM

(LIVE) Serial Register Page

Page 1 of 1

01 05-10-1872;017STAT0091;30USC26,28,34
Case Type 384101: LODE CLAIM
Claim Name: FAYRO #6
Commodity :
Case Disposition: ACTIVE

ENTERED INTO COMPUTER

JAN 14 2010 *FB*

*ADDRESS
 UPDATED*

**Serial Number
 AMC349366
 Lead File Number
 AMC349366**

Name & Address	Int Rel	% Interest
ROBERTS H ELIZABETH 1796 CLYDESDALE CT OCEANSIDE, CA 92057-5648	CLAIMANT	0.0000000

Mer Twp Rng Sec	Quadrant	District/Resource	County
14 0290N 0170W 018	SW SE	KINGMAN FIELD OFFICE	MOHAVE

Act Date	Code	Action	Action Remarks	Receipt Number
01/03/1998	403	LOCATION DATE		
01/05/1998	395	RECORDATION NOTICE RECD		
01/13/2010	483	SMALL MINER CERT FILED	2011	
01/15/2009	483	SMALL MINER CERT FILED	2010	
03/03/2009	480	EVID OF ASSMT FILED	2009	1881284
10/09/2007	483	SMALL MINER CERT FILED	2009	
01/31/2008	480	EVID OF ASSMT FILED	2008	1648974
01/08/2007	483	SMALL MINER CERT FILED	2008	
02/08/2007	480	EVID OF ASSMT FILED	2007	1438460
01/17/2006	483	SMALL MINER CERT FILED	2007	
02/23/2006	480	EVID OF ASSMT FILED	2006	1238030
01/06/2005	483	SMALL MINER CERT FILED	2006	
04/11/2005	480	EVID OF ASSMT FILED	2005	1059345
01/26/2004	483	SMALL MINER CERT FILED	2005	
02/18/2004	480	EVID OF ASSMT FILED	2004	826407
01/06/2003	483	SMALL MINER CERT FILED	2004	
01/23/2003	480	EVID OF ASSMT FILED	2003	626013
01/07/2002	483	SMALL MINER CERT FILED	2003	
01/28/2002	480	EVID OF ASSMT FILED	2002	438377
01/12/2001	483	SMALL MINER CERT FILED	2002	
02/01/2001	480	EVID OF ASSMT FILED	2001	253792
01/10/2000	483	SMALL MINER CERT FILED	2001	
01/10/2000	480	EVID OF ASSMT FILED	2000	58330
01/04/1999	483	SMALL MINER CERT FILED	2000	
01/20/1999	480	EVID OF ASSMT FILED	1999	
01/13/1998	483	SMALL MINER CERT FILED	1999	
01/26/1998	480	EVID OF ASSMT FILED	1998	
10/09/2007	396	TRF OF INTEREST FILED	ROBERTS LARRY W	1581205
02/27/1998	669	LAND STATUS CHECKED		
01/05/1998	501	ACCT ADV IN LEAD FILE	AMC349366;	

Line Nr Remarks

**NO WARRANTY IS MADE BY BLM
 FOR USE OF THE DATA FOR
 PURPOSES NOT INTENDED BY BLM**

AMC 337088
AMC 2154
AMC 8580
AMC 92863
AMC 97284

Claims held by Paul and Faye Roberts (JTWRS)

Amc 185940
338324
357119
349366
344095

AMC 338324 Fayro #97

AMC 2154 Fayro #1

AMC 2156 Yellow Nugget

AMC 8580 Golden Miss-Fit

AMC 92863 Fayro #2

AMC 92865 Fayro #4

AMC 92866 Fayro #5

AMC 97287 Golden Fink

AMC 344095 Fayro #3

RECEIVED
BLM AZ STATE OFFICE
2009 MAR -3 A 8:31
PHOENIX, ARIZONA

ENTERED INTO COMPUTER
5/12/09 Dgg

Elizabeth

Claims held by ~~Larry~~ W. Roberts

Fayro #6 AMC 349366

Bluebird AMC 357119

RECEIVED
BLM AZ STATE OFFICE
2009 MAR - 3 A 8:31
PHOENIX, ARIZONA

Claims held by *Larry W. Roberts*
~~David G. Roberts~~

AMC 185940 Fayro #14

AMC 185941 Fayro #15

AMC 185942 Fayro #16

AMC 185943 Fayro #17

AMC 185944 Fayro #18

AMC 185945 Fayro #19

AMC 185946 Fayro #20

AMC 185947 Fayro #21

AMC 338325 Fayro #98

AMC 339088 Fayro #17A

RECEIVED
BLM AZ STATE OFFICE
2009 MAR - 3 A 8:31
PHOENIX, ARIZONA

2E

WHEN RECORDED MAIL TO:

PAUL ROBERTS
700 AMARILLO AVE
PAHRUMP NV 89048-5511

|||
PAGE: 1 of 2 FEE # 2009009666

B: 7408 P: 927

OFFICIAL RECORDS
OF MOHAVE COUNTY
CAROL NEIER
COUNTY RECORDER



02/20/2009 03:02 PM Fee: \$19.00
DOC TYPE: PL
PAID BY: PAUL ROBERTS

**AFFIDAVIT OF LABOR PERFORMED
AND IMPROVEMENTS MADE**

RECEIVED
BLM AZ STATE OFFICE
2009 MAR -3 A 8:31
PHOENIX, ARIZONA

Affidavit of Labor Performed and Improvements Made

STATE OF ARIZONA, }
County of Mohave }

Elizabeth Roberts & Barry W. Roberts being duly sworn, deposes and says that he is a citizen of the United States and more than twenty-one years of age, and resides at 700 AMARILLO AVE in PAHUUMP, NV County, State of Arizona, and is personally acquainted with the mining claims known as 89048

1. AMC 185940	Fayro #14	Book 008	Page 23,24
2. AMC 185941	Fayro #15	Book 868	Page 25,26
3. AMC 185942	Fayro #16	Book 868	Page 27,28
4. AMC 185943	Fayro #17	Book 868	Page 29,30
5. AMC 185944	Fayro #18	Book 872	Page 252,253
6. AMC 185945	Fayro #19	Book 872	Page 254,255
7. AMC 185946	Fayro #20	Book 872	Page 256,257
8. AMC 185947	Fayro #21	Book 872	Page 258,259
9. AMC 338325	Fayro #26	Book 2691	Page 798
10. AMC 339088	Fayro #17A	Book 2700	Page 885
11. AMC 357119	Bluebird	Book 4338	Page 285

← owner
Elizabeth Roberts


mining claim S, situate in LOST BASIN Mining District, County of Mohave, State of Arizona; that between the 1st day of SEPT A. D. 2008 and the 1st day of SEPT A. D. 2009, at least 5000.00 Five thousand dollars worth of work and improvements were done and performed upon said claim, not including the location work of said claim. Such work and improvements were made by and at the expense of FAYE M. Roberts, DAVID G. Roberts, PAUL L. Roberts, HARRY W. Roberts owner of said claim for the purpose of complying with the laws of the United States pertaining to assessment of annual work and PAUL L. Roberts, DAVID G. Roberts, FAYE M. Roberts, HARRY W. Roberts

were the men employed by said owners HARRY ROBERTS & H. Elizabeth Roberts, and who labored upon said claim, did said work and improvements, the same being as follows, to-wit:
SUPPLIES, TRENCHING, EXPLORATION, ROAD WORK,
EQUIPMENT REPAIR, MEALS FOR RIDERS, WATCHMAN
TO PREVENT THEFT OF MATERIALS, RECLAMATION

RECEIVED
BIMAZ STATE OF
HOENIX, ARIZONA
MAR - 3 A 8 31

Subscribed and sworn to before me this 11 day of February, A. D. 2009
(My commission expires 11/7/2012) Linda E Uhl Notary Public
Filed and recorded at request of _____
_____, A. D. 19____, at _____ o'clock _____ M., Book _____
Proof of Labor, pages _____, Records of Mohave County, Arizona.

By _____ Deputy Recorder
Page _____
% PAUL L. Roberts
700 AMARILLO AV
PAHUUMP NV 89048



2E

WHEN RECORDED MAIL TO:

PAUL ROBERTS
700 AMARILLO AVE
PAHRUMP NV 89048-5511

PAGE: 1 of 2 FEE # 2009009665

B: 7408 P: 925

OFFICIAL RECORDS
OF MOHAVE COUNTY
CAROL MEIER,
COUNTY RECORDER



02/20/2009 03:02 PM Fee: \$19.00
DOC TYPE: PL
PAID BY: PAUL ROBERTS

**AFFIDAVIT OF LABOR PERFORMED
AND IMPROVEMENTS MADE**

RECEIVED
BLM AZ STATE OFFICE
2009 MAR -3 A 8:31
PHOENIX, ARIZONA

724

Affidavit of Labor Performed and Improvements Made

STATE OF ARIZONA, }
County of Mohave } ss.

PAUL L. Roberts, FAYE M. Roberts being duly sworn, deposes and says that he is a citizen of the United States and more than twenty-one years of age, and resides at 700 AMARILLO AVE in NVC, PAHRUMP NV County, State of ARIZONA and is personally acquainted with the mining claim known as 89048

1. AMC 338324 ✓	Fayro #97	Book 2891	Page 798
2. AMC 2154 ✓	Fayro #1	Book 337	Page 423,424
3. AMC 2156 ✓	Yellow Nugget	Book 380	Page 200
4. AMC 8580 ✓	Golden Mine-ft	Book 6-J	Page 34
5. AMC 92883 ✓	Fayro #2	Book 591	Page 792
6. AMC 92885 ✓	Fayro #4	Book 591	Page 794
7. AMC 92888 ✓	Fayro #5	Book 591	Page 795
8. AMC 97287 ✓	Golden Fink	Book 601	Page 406
9. AMC 348368 ✓	Fayro #6	Book 3014	Page 89
10. AMC 344095 ✓	Fayro #3	Book 2839	Page 890

RECEIVED
BLMAZ STATE OFFICE
2009 MAR - 3 A 8: 31
PHOENIX, ARIZONA

mining claim^s, situate in East Basin Mining District, County of Mohave, State of Arizona; that between the 1st day of SEPT A. D. 2008 and the 1st day of SEPT. A. D. 2009 at least 12,000.00 twelve thousand dollars worth of work and improvements were done and performed upon said claim, not including the location work of said claim.

Such work and improvements were made by and at the expense of PAUL L. Roberts FAYE M. Roberts owner S of said claim for the purpose of complying with the laws of the United States pertaining to assessment of annual work and FAYE M. Roberts PAUL L. Roberts

were the men employed by said owner and who labored upon said claim, did said work and improvements, the same being as follows, to-wit:

TOOLS, TOOL REPAIR, TRENCHING, SUPPLIES
ROAD WORK, EXPLORATION, RECLAMATION REMOVAL
TO DEFINE ORE BODY, MEALS FOR MINERS,
WATCHMAN TO PREVENT THEFT. POSTINGS


Subscribed and sworn to before me this 11 day of February, A. D. 2009

(My commission expires 7/7/2009) Linda E. Uhl Notary Public

Filed and recorded at request of _____, A. D. 19____, at _____ o'clock _____ M., Book _____ Proof of Labor, pages _____, Records of Mohave County, Arizona.

By _____ Deputy Recorder _____ County Recorder _____ Page _____

PAUL L. Roberts
700 AMARILLO AVE
PAHRUMP NV
89048



United States Department of the Interior

Bureau of Land Management
 BUSINESS & SUPPORT SVCS DIV
 ONE N CENTRAL AVE SUITE 800
 PHOENIX, AZ 85004 -4427
 Phone: (602) 417-9200

Receipt

No: 1881284

Transaction #: 1942726	
Date of Transaction: 03/03/2009	
CUSTOMER:	FAYE ROBERTS 700 AMARILLO AVE PAHRUMP,NV 89048-5511 US

LINE #	QTY	DESCRIPTION	REMARKS	UNIT PRICE	TOTAL
1	1.00	LOCATABLE MINERALS / MINING CLAIMS-NOT NEW-UNADJUD,ONE AUTH NO. ONLY / MINING CLAIM MONEY RECEIVED CASES: AMC338324/\$210.00	POL	- n/a -	210.00
TOTAL:					\$210.00

PAYMENT INFORMATION					
1	AMOUNT:	210.00	POSTMARKED:	02/27/2009	
	TYPE:	CHECK	RECEIVED:	03/03/2009	
	CHECK NO:	6591			
	NAME:	ROBERTS, FAYE 700 AMARILLO AVE PAHRUMP NV 89048-5511 US			

REMARKS

This receipt was generated by the automated BLM Collections and Billing System and is a paper representation of a portion of the official electronic record contained therein.

HMC 2154

HMC 344095

AMC 180940

939088
938324

Form 3830-2
(March 2007)

UNITED STATES
DEPARTMENT OF THE INTERIOR
BUREAU OF LAND MANAGEMENT

660

MAINTENANCE FEE WAIVER CERTIFICATION

FORM APPROVED
OMB NO. 1004-0114
Expires: February 28, 2010

SEE INSTRUCTIONS ON PAGE 2

1. This small miner waiver is filed for the assessment year beginning at noon on September 1, 2009 and ending at noon on September 1, 2010
2. The undersigned and all related parties owned ten or fewer mining claims, mill, or tunnel sites located and maintained on Federal lands in the United States of America on September 1, 2009
3. The undersigned have performed the assessment work required by law for each mining claim listed prior to filing this waiver and understand that by filing this form; an affidavit of assessment work must be recorded by the December 30th following the filing of this waiver.
4. The undersigned understand that if the assessment work obligation has not yet come due under 30 U.S.C. 28 (for those claims in their first assessment year only); a notice of intent to hold reciting this condition must be recorded by the December 30th following the filing of this waiver.
5. The undersigned understand that mill and tunnel sites may also be listed upon this waiver and be waived from payment of the maintenance fee; and that a notice of intent to hold for these sites is required to be recorded by the December 30th immediately following the filing of this waiver.
6. The undersigned understand and acknowledge that pursuant to 43 U.S.C. 1212 and 18 U.S.C. 1001; the filing or recording of a false, fictitious, or fraudulent document with the Bureau of Land Management may result in a fine of up to \$250,000, a prison term not to exceed five years, or both.
7. The mining claims, mill or tunnel sites for which this waiver from payment of the maintenance fees is requested are:

CLAIM OR SITE NAME	BLM RECORDATION SERIAL NUMBER
1. Fayro #14	AMC 185940 L
2. Fayro #15	AMC 185941
3. Fayro #16	AMC 185942
4. Fayro #17	AMC 185943
5. Fayro #18	AMC 185944
6. Fayro #19	AMC 185945
7. Fayro #20	AMC 185946
8. Fayro #21	AMC 185947
9. Fayro #98	AMC 338325
10. Fayro #17A	AMC 339088 L

The owner(s) (claimants) of the above mining claims and sites are:

Larry W. Roberts
 (Owner's Name - Please Print)
 700 Amarillo Ave
 (Street or P.O. Box)
 Pahump Nv 89048
 (City) (State) (Zip Code)

Larry W. Roberts
 (Owner's Signature)

 (Owner's Name - Please Print)

 (Street or P.O. Box)

 (City) (State) (Zip Code)

 (Owner's Name - Please Print)

 (Street or P.O. Box)

 (City) (State) (Zip Code)

RECEIVED
 BLM AZ STATE OFFICE
 2009 JAN 15 A 8:26
 PHOENIX, ARIZONA
 (Owner's Signature)

(Continued on page 2)

ENTERED INTO COMPUTER

4/27/09 DGG

AMC 97284

UNITED STATES
DEPARTMENT OF THE INTERIOR
BUREAU OF LAND MANAGEMENT

MAINTENANCE FEE WAIVER CERTIFICATION

FORM APPROVED
OMB NO. 1004-0114
Expires: February 28, 2010

SEE INSTRUCTIONS ON PAGE 2

1. This small miner waiver is filed for the assessment year beginning at noon on September 1, 2009 and ending at noon on September 1, 2010
2. The undersigned and all related parties owned ten or fewer mining claims, mill, or tunnel sites located and maintained on Federal lands in the United States of America on September 1, 2009
3. The undersigned have performed the assessment work required by law for each mining claim listed prior to filing this waiver and understand that by filing this form; an affidavit of assessment work must be recorded by the December 30th following the filing of this waiver.
4. The undersigned understand that if the assessment work obligation has not yet come due under 30 U.S.C. 28 (for those claims in their first assessment year only); a notice of intent to hold reciting this condition must be recorded by the December 30th following the filing of this waiver.
5. The undersigned understand that mill and tunnel sites may also be listed upon this waiver and be waived from payment of the maintenance fee; and that a notice of intent to hold for these sites is required to be recorded by the December 30th immediately following the filing of this waiver.
6. The undersigned understand and acknowledge that pursuant to 43 U.S.C. 1212 and 18 U.S.C. 1001; the filing or recording of a false, fictitious, or fraudulent document with the Bureau of Land Management may result in a fine of up to \$250,000, a prison term not to exceed five years, or both.
7. The mining claims, mill or tunnel sites for which this waiver from payment of the maintenance fees is requested are:

CLAIM OR SITE NAME	BLM RECORDATION SERIAL NUMBER
1. Yellow Nugget	AMC 2156 FSP
2. Fayro #1	AMC 2154 E FSP
3. Golden Miss Fit	AMC 8580 L FSP
4. Fayro #2	AMC 92863 L FSP
5. Fayro #4	AMC 92865 FSP
6. Fayro #5	AMC 92866 FSP
7. Golden Fink	AMC 97287 FSP
8. Fayro #97	AMC 338324 L FSP
9. Fayro #3	AMC 344095 L FSP
10.	

The owner(s) (claimants) of the above mining claims and sites are:

Faye M. Roberts
(Owner's Name - Please Print)
700 Amarillo Ave
(Street or P.O. Box)
Pahrump Nv 89048
(City) (State) (Zip Code)

Faye M. Roberts
(Owner's Signature)

Paul L. Roberts
(Owner's Name - Please Print)
700 Amarillo Ave
(Street or P.O. Box)
Pahrump Nv 89048
(City) (State) (Zip Code)

Paul L. Roberts
(Owner's Signature)

RECEIVED
BLM AZ STATE OFFICE
2009 JAN 15 4 8:26
PHOENIX, ARIZONA

(0)

(City)

19 claims
all same address

Did we question this relationship last year?

UNITED STATES
DEPARTMENT OF THE INTERIOR
BUREAU OF LAND MANAGEMENT

MAINTENANCE FEE WAIVER CERTIFICATION

FORM APPROVED
OMB NO. 1004-0114
Expires: February 28, 2010

SEE INSTRUCTIONS ON PAGE 2

1. This small miner waiver is filed for the assessment year beginning at noon on September 1, 2009 and ending at noon on September 1, 2010
2. The undersigned and all related parties owned ten or fewer mining claims, mill, or tunnel sites located and maintained on Federal lands in the United States of America on September 1, 2009.
3. The undersigned have performed the assessment work required by law for each mining claim listed prior to filing this waiver and understand that by filing this form; an affidavit of assessment work must be recorded by the December 30th following the filing of this waiver.
4. The undersigned understand that if the assessment work obligation has not yet come due under 30 U.S.C. 28 (for those claims in their first assessment year only); a notice of intent to hold reciting this condition must be recorded by the December 30th following the filing of this waiver.
5. The undersigned understand that mill and tunnel sites may also be listed upon this waiver and be waived from payment of the maintenance fee; and that a notice of intent to hold for these sites is required to be recorded by the December 30th immediately following the filing of this waiver.
6. The undersigned understand and acknowledge that pursuant to 43 U.S.C. 1212 and 18 U.S.C. 1001; the filing or recording of a false, fictitious, or fraudulent document with the Bureau of Land Management may result in a fine of up to \$250,000, a prison term not to exceed five years, or both.
7. The mining claims, mill or tunnel sites for which this waiver from payment of the maintenance fees is requested are:

CLAIM OR SITE NAME	BLM RECORDATION SERIAL NUMBER
1. Fayro #6	AMC 349366 L SK
2. Bluebird	AMC 357119 L
3.	
4.	
5.	
6.	
7.	
8.	
9.	
10.	

The owner(s) (claimants) of the above mining claims and sites are:

H. Elizabeth Roberts
 (Owner's Name - Please Print)
 P.O. Box 1813 1120 East Mission
 (Street or P.O. Box)
 Falbrook CA 92088
 (City) (State) (Zip Code)

H. Elizabeth Roberts
 (Owner's Signature)

 (Owner's Name - Please Print)

 (Street or P.O. Box)

 (City) (State) (Zip Code)

 (Owner's Name - Please Print)

 (Street or P.O. Box)

 (City) (State) (Zip Code)

RECEIVED
 BLM AZ STATE OFFICE
 2009 JAN 15 A 8:26
 PHOENIX, ARIZONA

 (Owner's Signature)

**DEPARTMENT OF THE INTERIOR
BUREAU OF LAND MANAGEMENT
MINING CLAIMS**

**MC Customer Information - With OUT Legal Description
ACTIVE CLAIMS**

Run Date: 08/13/2009 02:54 PM

Page 1 of 1

**ROBERTS BOBBY L
16034 S ROLLING RDG
MAYER, AZ 86333**

INT-REL: CLAIMANT

CUSTOMER ID: 61621

<u>Serial No</u>	<u>Claim Name/Number</u>	<u>County</u>	<u>Disposition</u>	<u>Int Rel</u>
AMC348328	RUBY	YAVAPAI	ACTIVE	CLAIMANT

**ROBERTS CYNTHIA L
700 AMARILLO AVE
PAHRUMP, NV 890485511**

INT-REL: CLAIMANT

CUSTOMER ID: 2281463

<u>Serial No</u>	<u>Claim Name/Number</u>	<u>County</u>	<u>Disposition</u>	<u>Int Rel</u>
AMC396451	FAYRO 98A	MOHAVE	ACTIVE	CLAIMANT

**ROBERTS DAVID G
700 W AMARILLO AVE
PAHRUMP, NV 89048**

INT-REL: CLAIMANT

CUSTOMER ID: 2118598

<u>Serial No</u>	<u>Claim Name/Number</u>	<u>County</u>	<u>Disposition</u>	<u>Int Rel</u>
AMC396451	FAYRO 98A	MOHAVE	ACTIVE	CLAIMANT

**ROBERTS ELIZABETH H
700 AMARILLO AVE
PAHRUMP, NV 890485511**

INT-REL: CLAIMANT

CUSTOMER ID: 2281464

<u>Serial No</u>	<u>Claim Name/Number</u>	<u>County</u>	<u>Disposition</u>	<u>Int Rel</u>
AMC396451	FAYRO 98A	MOHAVE	ACTIVE	CLAIMANT

**ROBERTS FAYE M
700 W AMARILLO AVE
PAHRUMP, NV 89048**

INT-REL: CLAIMANT

CUSTOMER ID: 61652

<u>Serial No</u>	<u>Claim Name/Number</u>	<u>County</u>	<u>Disposition</u>	<u>Int Rel</u>
AMC2154	FAYRO #1	MOHAVE	ACTIVE	CLAIMANT
AMC2156	YELLOW NUGGET	MOHAVE	ACTIVE	CLAIMANT
AMC8580	GOLDEN MISS FIT	MOHAVE	ACTIVE	CLAIMANT
AMC92863	FAYRO #2	MOHAVE	ACTIVE	CLAIMANT
AMC92865	FAYRO #4	MOHAVE	ACTIVE	CLAIMANT
AMC92866	FAYRO #5	MOHAVE	ACTIVE	CLAIMANT
AMC97287	GOLDEN FINK	MOHAVE	ACTIVE	CLAIMANT
AMC338324	FAYRO 97	MOHAVE	ACTIVE	CLAIMANT
AMC344095	FAYRO #3	MOHAVE	ACTIVE	CLAIMANT

**DEPARTMENT OF THE INTERIOR
BUREAU OF LAND MANAGEMENT
MINING CLAIMS**

**MC Customer Information - With OUT Legal Description
ACTIVE CLAIMS**

Run Date: 08/13/2009 02:54 PM

Page 2 of .

**ROBERTS H ELIZABETH
BOX 1813
FALBROOK, CA 92088**

INT-REL: CLAIMANT

CUSTOMER ID: 2264677

<u>Serial No</u>	<u>Claim Name/Number</u>	<u>County</u>	<u>Disposition</u>	<u>Int Rel</u>
AMC349366	FAYRO #6	MOHAVE	ACTIVE	CLAIMANT
AMC357119	BLUEBIRD	MOHAVE	ACTIVE	CLAIMANT

**ROBERTS IAN M
700 AMARILLO AVE
PAHRUMP, NV 890485511**

INT-REL: CLAIMANT

CUSTOMER ID: 2281462

<u>Serial No</u>	<u>Claim Name/Number</u>	<u>County</u>	<u>Disposition</u>	<u>Int Rel</u>
AMC396451	FAYRO 98A	MOHAVE	ACTIVE	CLAIMANT

**ROBERTS JOANN
45624 N 12TH ST
NEW RIVER, AZ 85027**

INT-REL: CLAIMANT

CUSTOMER ID: 61688

<u>Serial No</u>	<u>Claim Name/Number</u>	<u>County</u>	<u>Disposition</u>	<u>Int Rel</u>
AMC338814	BIG BEND #10	YAVAPAI	ACTIVE	CLAIMANT
AMC338814	BIG BEND #10	MARICOPA	ACTIVE	CLAIMANT

**ROBERTS JOE
BOX 1996
HARRISON, AK 72602**

INT-REL: CLAIMANT

CUSTOMER ID: 2214186

<u>Serial No</u>	<u>Claim Name/Number</u>	<u>County</u>	<u>Disposition</u>	<u>Int Rel</u>
AMC358576	VULTURES GOLD #4	MARICOPA	ACTIVE	CLAIMANT
AMC366227	JR 4	MARICOPA	ACTIVE	CLAIMANT
AMC366228	JR 5	MARICOPA	ACTIVE	CLAIMANT

DEPARTMENT OF THE INTERIOR
BUREAU OF LAND MANAGEMENT
MINING CLAIMS

MC Customer Information - With OUT Legal Description
ACTIVE CLAIMS

Run Date: 08/13/2009 02:54 PM

Page 3 of 4

ROBERTS KIM H
41 RED WILLOW CT
BLAIRSDEN, CA 961039414

INT-REL: CLAIMANT

CUSTOMER ID: 2226478

<u>Serial No</u>	<u>Claim Name/Number</u>	<u>County</u>	<u>Disposition</u>	<u>Int Rel</u>
AMC364808	A-3	YAVAPAI	ACTIVE	CLAIMANT
AMC364809	A-4	YAVAPAI	ACTIVE	CLAIMANT
AMC364810	A-5	YAVAPAI	ACTIVE	CLAIMANT
AMC364811	A-18	YAVAPAI	ACTIVE	CLAIMANT
AMC364812	A-19	YAVAPAI	ACTIVE	CLAIMANT
AMC364813	A-20	YAVAPAI	ACTIVE	CLAIMANT
AMC364814	A-21	YAVAPAI	ACTIVE	CLAIMANT
AMC364815	A-22	YAVAPAI	ACTIVE	CLAIMANT
AMC364816	B-3	YAVAPAI	ACTIVE	CLAIMANT
AMC364817	B-7	YAVAPAI	ACTIVE	CLAIMANT
AMC364818	D-4	YAVAPAI	ACTIVE	CLAIMANT
AMC364819	D-5	YAVAPAI	ACTIVE	CLAIMANT

ROBERTS LARRY W
700 W AMARILLO AVE
PAHRUMP, NV 89048

INT-REL: CLAIMANT

CUSTOMER ID: 61708

<u>Serial No</u>	<u>Claim Name/Number</u>	<u>County</u>	<u>Disposition</u>	<u>Int Rel</u>
AMC185940	FAYRO #14	MOHAVE	ACTIVE	CLAIMANT
AMC185941	FAYRO #15	MOHAVE	ACTIVE	CLAIMANT
AMC185942	FAYRO #16	MOHAVE	ACTIVE	CLAIMANT
AMC185943	FAYRO #17	MOHAVE	ACTIVE	CLAIMANT
AMC185944	FAYRO #18	MOHAVE	ACTIVE	CLAIMANT
AMC185945	FAYRO #19	MOHAVE	ACTIVE	CLAIMANT
AMC185946	FAYRO #20	MOHAVE	ACTIVE	CLAIMANT
AMC185947	FAYRO #21	MOHAVE	ACTIVE	CLAIMANT
AMC338325	FAYRO 98	MOHAVE	ACTIVE	CLAIMANT
AMC339088	FAYRO #17A	MOHAVE	ACTIVE	CLAIMANT

**DEPARTMENT OF THE INTERIOR
BUREAU OF LAND MANAGEMENT
MINING CLAIMS**

**MC Customer Information - With OUT Legal Description
ACTIVE CLAIMS**

Run Date: 08/13/2009 02:54 PM

Page 4 of 4

**ROBERTS PAUL L
700 W AMARILLO AVE
PAHRUMP, NV 89048**

INT-REL: CLAIMANT

CUSTOMER ID: 61786

<u>Serial No</u>	<u>Claim Name/Number</u>	<u>County</u>	<u>Disposition</u>	<u>Int Rel</u>
AMC2154	FAYRO #1	MOHAVE	ACTIVE	CLAIMANT
AMC2156	YELLOW NUGGET	MOHAVE	ACTIVE	CLAIMANT
AMC8580	GOLDEN MISS FIT	MOHAVE	ACTIVE	CLAIMANT
AMC92863	FAYRO #2	MOHAVE	ACTIVE	CLAIMANT
AMC92865	FAYRO #4	MOHAVE	ACTIVE	CLAIMANT
AMC92866	FAYRO #5	MOHAVE	ACTIVE	CLAIMANT
AMC97287	GOLDEN FINK	MOHAVE	ACTIVE	CLAIMANT
AMC338324	FAYRO 97	MOHAVE	ACTIVE	CLAIMANT
AMC344095	FAYRO #3	MOHAVE	ACTIVE	CLAIMANT

**ROBERTSON DALE A
PO BOX 355
LACLEDE, ID 83841**

INT-REL: CLAIMANT

CUSTOMER ID: 61745

<u>Serial No</u>	<u>Claim Name/Number</u>	<u>County</u>	<u>Disposition</u>	<u>Int Rel</u>
AMC354871	STEINBARR #1 PLUS 1	MOHAVE	ACTIVE	CLAIMANT
AMC354872	STEINBARR #2 PLUS 2	MOHAVE	ACTIVE	CLAIMANT

**ROBERTSON SHERI
3921 W ROYAL PALM RD
PHOENIX, AZ 85051**

INT-REL: CLAIMANT

CUSTOMER ID: 2136234

<u>Serial No</u>	<u>Claim Name/Number</u>	<u>County</u>	<u>Disposition</u>	<u>Int Rel</u>
AMC357513	Z BAR AND MORE	YAVAPAI	ACTIVE	CLAIMANT

Affidavit of Labor Performed and Improvements Made

STATE OF ARIZONA, }
 County of Mohave } ss.


Elizabeth Roberts & Barry W. Roberts being duly sworn, deposes and says that he is a citizen of the United States and more than twenty-one years of age, and resides at 700 AMARILLO Ave in PAKUMP A.V. 89048 County, State of Arizona, and is personally acquainted with the mining claims known as

✓ 1. AMC 185940	Fayro #14	Book 668	Page 23,24	
✓ 2. AMC 185941	Fayro #15	Book 668	Page 25,26	
✓ 3. AMC 185942	Fayro #16	Book 668	Page 27,28	
✓ 4. AMC 185943	Fayro #17	Book 668	Page 29,30	
✓ 5. AMC 185944	Fayro #18	Book 872	Page 252,253	
✓ 6. AMC 185945	Fayro #19	Book 872	Page 254,255	
✓ 7. AMC 185946	Fayro #20	Book 872	Page 256,257	
✓ 8. AMC 185947	Fayro #21	Book 872	Page 258,259	
✓ 9. AMC 338325	Fayro #98	Book 2691	Page 798	
✓ 10. AMC 339088	Fayro #17A	Book 2700	Page 885	
✓ 11. AMC 357119	Bluebird	Book 4338	Page 285	← owner Elizabeth Roberts

mining claim s, situate in LOST BASIN Mining District, County of Mohave, State of Arizona; that between the 1st day of SEPT A. D. 2007 and the 1st day of SEPT A. D. 2008, at least \$3000.00 Three thousand dollars worth of work and improvements were done and performed upon said claim, not including the location work of said claim.

Such work and improvements were made by and at the expense of FAYE M. Roberts DAVID G. Roberts, PAUL L. Roberts, BARRY W. Roberts owner of said claim for the purpose of complying with the laws of the United States pertaining to assessment of annual work and PAUL L. Roberts, DAVID G. Roberts FAYE M. Roberts, BARRY W. Roberts

were the men employed by said owner s BARRY ROBERTS & H. ELIZABETH ROBERTS and who labored upon said claim, did said work and improvements, the same being as follows, to-wit:
SUPPLIES, TRENCHING, EXPLORATION, ROAD WORK,
EQUIPMENT REPAIR, MEALS FOR MINERS, WATCHMAN
TO PREVENT THEFT OF MATERIALS, RECLAMATION



Faye M. Roberts

Subscribed and sworn to before me this 3rd day of January, A. D. 2008

(My commission expires 7.27.09) Jo Ann Latour Notary Public

1 0 1 1 0 1 +

Claims held by Paul and Faye Roberts (JTWRS)

AMC 338324 Fayro #97

AMC 2154 Fayro #1

AMC 2156 Yellow Nugget

AMC 8580 Golden Miss-Fit

AMC 92863 Fayro #2

AMC 92865 Fayro #4

AMC 92866 Fayro #5

AMC 97287 Golden Fink

AMC 344095 Fayro #3

PHOENIX, ARIZONA

2008 JAN 31 A 8:06

RECEIVED
D.L.M. AZ STATE OFFICE

Larry W. Roberts
Claims held by ~~David G. Roberts~~

AMC 185940	Fayro #14
AMC 185941	Fayro #15
AMC 185942	Fayro #16
AMC 185943	Fayro #17
AMC 185944	Fayro #18
AMC 185945	Fayro #19
AMC 185946	Fayro #20
AMC 185947	Fayro #21
AMC 338325	Fayro #98
AMC 339088	Fayro #17A

RECEIVED
B.L.M. AZ STATE OFFICE
2008 JAN 31 A 8:09
PHOENIX, ARIZONA

Faye Roberts
700 Amarillo Ave
Pahrump, NV 89048-5511

LAS VEGAS NV 890

27 FEB 2008 PM 3 1

LET US DARE TO READ
THINK, SPEAK AND
John Adams, 178
poweroftheletter.com

USA 41

BLM
One N Central ave suite 800
Phoenix, AZ 85004-4427

PHOENIX, ARIZONA
2008 MAR - 3 A 7 19
RECEIVED
B.L.M. AZ STATE OFFICE

85004+4427



Elizabeth

Claims held by ~~Larry W.~~ Roberts

Fayro #6 AMC 349366


Bluebird AMC 357119

RECEIVED
B.L.M. AZ STATE OFFICE
2000 JAN 31 A 8:06
PHOENIX, ARIZONA

R
Mr. Faye Roberts
700 Amelio Ave.
Phoenix, NV 89048

OF THE RETURN ADDRESS FOLD AT DOTTED LINE
CERTIFIED MAIL

7007 1490 0002 9661 3319


U.S. POSTAGE
PAID
PHOENIX, NV
89041
JAN 28, 98
AMOUNT
\$5.38
0000 85004 00052613-12

*BLM Arizona State Office
222nd Central Ave.
Phoenix AZ*

**RETURN RECEIPT
REQUESTED**

85004+2203 CD41

85004-2203

UNITED STATES
DEPARTMENT OF THE INTERIOR
BUREAU OF LAND MANAGEMENT

MAINTENANCE FEE WAIVER CERTIFICATION

SEE INSTRUCTIONS ON REVERSE

AMC 349366
AMC 357119

6
RE

FORM APPROVED
OMB NO. 1004-0114
Expires: December 31, 2002

1. This small miner waiver is filed for the assessment year beginning at noon on September 1, 2007 and ending at noon on September 1, 2008
2. The undersigned and all related parties owned ten or fewer mining claims, mill, or tunnel sites located and maintained on Federal lands in the United States of America on September 1, 2007
3. The undersigned have performed the assessment work required by law for each mining claim listed prior to filing this waiver and understand that by filing this form; an affidavit of assessment work must be recorded by the December 30th following the filing of this waiver.
4. The undersigned understand that if the assessment work obligation has not yet come due under 30 U.S.C. 28 (for those claims in their first assessment year only); a notice of intent to hold reciting this condition must be recorded by the December 30th following the filing of this waiver.
5. The undersigned understand that mill and tunnel sites may also be listed upon this waiver and be waived from payment of the maintenance fee; and that a notice of intent to hold for these sites is required to be recorded by the December 30th immediately following the filing of this waiver.
6. The undersigned understand and acknowledge that pursuant to 43 U.S.C. 1212 and 18 U.S.C. 1001; the filing or recording of a false, fictitious, or fraudulent document with the Bureau of Land Management may result in a fine of up to \$250,000, a prison term not to exceed five years, or both.
7. The mining claims, mill or tunnel sites for which this waiver from payment of the maintenance fees is requested are:

CLAIM OR SITE NAME	BLM RECORDATION SERIAL NUMBER
1. FAYRO #6	AMC 349366
2. Bluebird	AMC 357119
3.	
4.	
5.	
6.	
7.	
8.	
9.	
10.	

The owner(s) (claimants) of the above mining claims and sites are:

LARRY W. ROBERTS
(Owner's Name - Please Print)

Larry W Roberts
(Owner's Signature)

700 W AMARILLO AVE
IPAH RUMP NV 89048
(City) (State) (Zip Code)

(Owner's Name - Please Print)

(Owner's Signature)

(Street or P.O. Box)

(City)

(State)

(Zip Code)

(Owner's Name - Please Print)

(Owner's Signature)

(Street or P.O. Box)

(City)

(State)

(Zip Code)

(Continued on reverse)

STATE OF NEVADA
BUREAU OF LAND MANAGEMENT

2007 JAN -8 P 1:17

RE 3/26/07

(Owner's Name - Please Print)

(Owner's Signature)

(Street or P.O. Box)

(City)

(State)

(Zip Code)

(Owner's Name - Please Print)

(Owner's Signature)

(Street or P.O. Box)

(City)

(State)

(Zip Code)

(Owner's Name - Please Print)

(Owner's Signature)

(Street or P.O. Box)

(City)

(State)

(Zip Code)

(Owner's Name - Please Print)

(Owner's Signature)

(Street or P.O. Box)

(City)

(State)

(Zip Code)

INSTRUCTIONS

1. This certification is made under the provisions of § 1744 of Title 43 and § 28-28k of Title 30 of the United States Code; and the regulations thereunder (43 CFR Part 3830).
2. The claimant(s) must fill in the dates in paragraph 1 for the beginning and ending of the assessment year for which this waiver is sought.
3. The claimant(s) must fill in the date in paragraph 2 for the beginning of the assessment year for which this waiver is sought.
4. All claim and site names and Bureau of Land Management (BLM) serial numbers must be listed for the mining claims, mill sites, and tunnel sites for which the waiver is sought.
5. All owners of the mining claims, mill sites, and tunnel sites and their addresses must be given.
6. This waiver form must be signed by all the claimants or their designated agent, in original form. If an agent is designated, a notarized designation of agent, signed by all of the claimants with proper address given, must be submitted with this waiver.

7. This form must be filed no later than September 1st for the upcoming assessment year in the BLM State Office where the mining claims or sites are recorded, or the waiver cannot be granted by the BLM. (Example: to obtain a waiver for the assessment year 2000, which begins at noon on September 1, 1999, you must qualify for and file for a waiver no later than September 1, 1999 in the proper BLM State Office).
8. For all mining claims which require assessment work, you must record an affidavit of labor on or before the December 30th immediately following the filing of this waiver. For all other mining claims or sites waived, you must record a notice of intent to hold on or before the December 30th immediately following the filing of this waiver.
9. Mill and tunnel sites may also be listed upon this waiver and be waived from payment of the maintenance fee. A notice of intent to hold for these sites is required to be filed by the December 30th following the filing of this waiver.

NOTICE/BURDEN HOURS STATEMENT

The Privacy Act of 1974, as amended, and the regulation in 43 CFR 2.48(d) provide that you be furnished the following information in connection with the information required by this certification of waiver from rental fees.

AUTHORITY: 30 U.S.C. 28-28k; 43 U.S.C. 1201, 1457, 1740, and 1744; and 43 CFR 3830.

PRINCIPLE PURPOSE: This information is to be used to verify that the owner(s) (claimants) of a mining claim has complied with 30 U.S.C. 28f and is entitled to perform assessment work in lieu of paying the maintenance fee for the mining claims listed on this form.

ROUTINE USE: (1) Adjudication of the claimant(s) certification of waiver from paying the maintenance fee otherwise required by 30 U.S.C. 28f. (2) Disclosure may be made to appropriate Federal agencies when location is made within the agency's geographic area of responsibility. (3) Information from the record and/or the record will be transferred to the appropriate Federal, State, or local agency, or a member of the public in response to a specific request for pertinent information. (4) Information may also be provided to the Department of Justice or in a proceeding before a court or adjudicative body; or to Federal, State, local or foreign agencies when needed for enforcement of civil or criminal codes or applicable regulations concerning title rights upon the public land.

EFFECT OF NOT PROVIDING INFORMATION: Disclosure of this information is required by 30 U.S.C. 28f and 43 CFR Part 3830 for those qualified claimants wishing to take the small miner waiver allowed. Failure to supply the information required in this form to support the claimants certification of waiver from payment of the otherwise required maintenance fees will result in the waiver being disallowed and the mining claims subject to forfeiture by BLM under 30 U.S.C. 28i.

The Paperwork Reduction Act of 1995 requires us to inform you that:

This information is being collected to allow the BLM to determine if you qualify for a waiver from the payment of \$100 per mining claim or site maintenance fee established in 30 U.S.C. 28f and the implementing regulations at 43 CFR 3830. A response to this request is required in accordance with the statute to obtain your benefit.

BLM would like you to know that you do not have to respond to this, or any other Federal agency-sponsored information collection unless it displays a currently valid B control number.

Public reporting burden for this form is estimated to average 8 minutes (0.133 hours) per response, including time to review instructions, gathering and maintaining data, and completing and reviewing the form. Direct comments regarding this burden estimate, or any other aspect of this form, to the U.S. Department of the Interior, Bureau of Land Management, (1004-0114) Bureau Clearance Officer (WO-630), Mail Stop 401 LS, 1849 C St., N.W., Washington, D.C. 20240.

FOR OFFICIAL USE ONLY

UNITED STATES
DEPARTMENT OF THE INTERIOR
BUREAU OF LAND MANAGEMENT

MAINTENANCE FEE WAIVER CERTIFICATION

FORM APPROVED
OMB NO. 1004-0114
Expires: February 28, 2010

1

SEE INSTRUCTIONS ON PAGE 2

AMC 349366

1. This small miner waiver is filed for the assessment year beginning at noon on September 1, 2008 and ending at noon on September 1, 2009.
2. The undersigned and all related parties owned ten or fewer mining claims, mill, or tunnel sites located and maintained on Federal lands in the United States of America on September 1, 2008.
3. The undersigned have performed the assessment work required by law for each mining claim listed prior to filing this waiver and understand that by filing this form; an affidavit of assessment work must be recorded by the December 30th following the filing of this waiver.
4. The undersigned understand that if the assessment work obligation has not yet come due under 30 U.S.C. 28 (for those claims in their first assessment year only); a notice of intent to hold reciting this condition must be recorded by the December 30th following the filing of this waiver.
5. The undersigned understand that mill and tunnel sites may also be listed upon this waiver and be waived from payment of the maintenance fee; and that a notice of intent to hold for these sites is required to be recorded by the December 30th immediately following the filing of this waiver.
6. The undersigned understand and acknowledge that pursuant to 43 U.S.C. 1212 and 18 U.S.C. 1001; the filing or recording of a false, fictitious, or fraudulent document with the Bureau of Land Management may result in a fine of up to \$250,000, a prison term not to exceed five years, or both.
7. The mining claims, mill or tunnel sites for which this waiver from payment of the maintenance fees is requested are:

AMC 357119

CLAIM OR SITE NAME	BLM RECORDATION SERIAL NUMBER
1. Fayro #6	AMC 349366
2. Bluebird	AMC 357119
3.	
4.	
5.	
6.	
7.	
8.	
9.	
10.	

The owner(s) (claimants) of the above mining claims and sites are:

H. Elizabeth Roberts

(Owner's Name - Please Print)

H. Elizabeth Roberts
(Owner's Signature)

P.O. Box 1813

1120 East Mission

(Street or P.O. Box)

Falbrook

CA

92088

(City)

(State)

(Zip Code)

(Owner's Name - Please Print)

(Owner's Signature)

(Street or P.O. Box)

(City)

(State)

(Zip Code)

(Owner's Name - Please Print)

(Owner's Signature)

(Street or P.O. Box)

(City)

(State)

(Zip Code)

(Continued on page 2)

PHOENIX, ARIZONA
STATE OFFICE
ARIZONA
RECEIVED
BUREAU OF
LAND MANAGEMENT
2008 JAN - 7 - 14

Filed originally
10/9/2007. RE
for 2009 assessment yr.

UNITED STATES
DEPARTMENT OF THE INTERIOR
BUREAU OF LAND MANAGEMENT

AMC

1

MAINTENANCE FEE WAIVER CERTIFICATION

FORM APPROVED
OMB NO. 1004-0114
Expires: February 28, 2010
AMC 349366
AMC 357119

SEE INSTRUCTIONS ON PAGE 2

- This small miner waiver is filed for the assessment year beginning at noon on September 1, 2007 and ending at noon on September 1, 2008.
- The undersigned and all related parties owned ten or fewer mining claims, mill, or tunnel sites located and maintained on Federal lands in the United States of America on September 1, 2007.
- The undersigned have performed the assessment work required by law for each mining claim listed prior to filing this waiver and understand that by filing this form; an affidavit of assessment work must be recorded by the December 30th following the filing of this waiver.
- The undersigned understand that if the assessment work obligation has not yet come due under 30 U.S.C. 28 (for those claims in their first assessment year only); a notice of intent to hold reciting this condition must be recorded by the December 30th following the filing of this waiver.
- The undersigned understand that mill and tunnel sites may also be listed upon this waiver and be waived from payment of the maintenance fee; and that a notice of intent to hold for these sites is required to be recorded by the December 30th immediately following the filing of this waiver.
- The undersigned understand and acknowledge that pursuant to 43 U.S.C. 1212 and 18 U.S.C. 1001; the filing or recording of a false, fictitious, or fraudulent document with the Bureau of Land Management may result in a fine of up to \$250,000, a prison term not to exceed five years, or both.
- The mining claims, mill or tunnel sites for which this waiver from payment of the maintenance fees is requested are:

CLAIM OR SITE NAME	BLM RECORDATION SERIAL NUMBER
1. Fayro #6	AMC 349366
2. Bluebird	AMC 357119
3.	
4.	
5.	
6.	
7.	
8.	
9.	
10.	

The owner(s) (claimants) of the above mining claims and sites are:

H. Elizabeth Roberts

(Owner's Name - Please Print)

H. Elizabeth Roberts
(Owner's Signature)

P.O. Box 1813

1120 East Mission

(Street or P.O. Box)

Falbrook

CA

92088

(City)

(State)

(Zip Code)

(Owner's Name - Please Print)

(Owner's Signature)

(Street or P.O. Box)

(City)

(State)

(Zip Code)

(Owner's Name - Please Print)

(Owner's Signature)

(Street or P.O. Box)

(City)

(State)

(Zip Code)

2007 OCT -9 10:11

RECEIVED
BLM, AZ STATE OFFICE

RE 12/6/07

Affidavit of Labor Performed and Improvements Made

STATE OF ARIZONA, }
 County of Mohave } ss.


PAUL L. Roberts, Faye M. Roberts being duly sworn, deposes and says that he is a citizen of the United States and more than twenty-one years of age, and resides at 700 AMARILLO AVE in NYE PAHRUMP NV 89048 County, State of Arizona, and is personally acquainted with the mining claim known as NV

✓ 1. AMC 338324	Fayro #97	Book 2891	Page 798
✓ 2. AMC 2154	Fayro #1	Book 337	Page 423, 424
✓ 3. AMC 2158	Yellow Nugget	Book 380	Page 200
✓ 4. AMC 8580	Golden Miss-ft	Book 6-1	Page 34
✓ 5. AMC 92883	Fayro #2	Book 591	Page 792
✓ 6. AMC 92885	Fayro #4	Book 591	Page 794
✓ 7. AMC 92888	Fayro #5	Book 591	Page 795
✓ 8. AMC 97287	Golden Fink	Book 601	Page 405
✓ 9. AMC 349388	Fayro #8	Book 3014	Page 83
✓ 10. AMC 344086	Fayro #3	Book 2839	Page 680

mining claim S, situate in East Basin Mining District, County of Mohave, State of Arizona; that between the 1st day of SEPT A. D. 2007 and the 1st day of SEPT. A. D. 2008 at least 15,000.00 Fifteen thousand dollars worth of work and improvements were done and performed upon said claim, not including the location work of said claim.

Such work and improvements were made by and at the expense of PAUL L. Roberts FAYE M. Roberts owner S of said claim for the purpose of complying with the laws of the United States pertaining to assessment of annual work and FAYE M. Roberts PAUL L. Roberts

were the men employed by said owner and who labored upon said claim, did said work and improvements, the same being as follows, to-wit:
TOOLS, TOOL REPAIR, TRENCHING, SUPPLIES
ROAD WORK, EXPLORATION, RECLAMATION REMOVAL
TO DEFINE ORE BODY, MEALS FOR MINERS,
WATCHMAN TO PREVENT THEFT. POSTINGS



Subscribed and sworn to before me this 3rd day of January, A. D. 2008

(My commission expires 7-27-09) Jo Ann Latour Notary Public

ze

WHEN RECORDED RETURN TO:

PAUL ROBERTS
700 W AMARILLO AVE
PAHRUMP, NV 89048

Amc 339088

Amc 338324

Amc 185940

Amc 357119

Amc 349366

Amc 344095

Amc 97284



PAGE: 1 of 2 FEE # 2007006554

B: 6636 P: 965

OFFICIAL RECORDS
OF MOHAVE COUNTY
JOAN MCCALL
COUNTY RECORDER



01/24/2007 12:36 PM Fee: \$19.00

DOC TYPE: PL

PAID BY: PAUL ROBERTS

Amc 92863

Amc 8580

Amc 2154

AFFIDAVIT OF LABOR PERFORMED AND IMPROVEMENTS MADE

RECORDED
BLM STATE OFFICE
2007 FEB - 8 P 2: 45
PIERRE, ARIZONA

ENTERED

RE 3/26/07

Affidavit of Labor Performed and Improvements Made

STATE OF ARIZONA, }
 County of Mohave } ss.

PAUL L. Roberts, FAYE M. Roberts being duly sworn, deposes and says that he is a citizen of the United States and more than twenty-one years of age, and resides at 700 W ADARILLO AVE in NYE, PAHRUMP VALLEY County, State of ARIZONA and is personally acquainted with the mining claim known as 89048

1. AMC 338324	Fayro #97	Book 2691	Page 796
2. AMC 2154	Fayro #1	Book 337	Page 423, 424
3. AMC 2156	Yellow Nugget	Book 380	Page 200
4. AMC 8580	Golden Miss-fit	Book 6-1	Page 34
5. AMC 92863	Fayro #2	Book 591	Page 792
6. AMC 92865	Fayro #4	Book 591	Page 794
7. AMC 92866	Fayro #5	Book 591	Page 795
8. AMC 97287	Golden Fink	Book 601	Page 405
9. AMC 349366	Fayro #6	Book 3014	Page 83
10. AMC 344095	Fayro #3	Book 2839	Page 690

P. ROBERTS, ARIZONA
 2001 FEB - 8 P 2: 45
 BLM... OFFICE

mining claim S, situate in Lost Basin Mining District, County of Mohave, State of Arizona; that between the 1st day of sept A. D. 1900 and the 1st day of sept. A. D. 1907, at least 15,000.00 Fifteen thousand dollars worth of work and improvements were done and performed upon said claim, not including the location work of said claim.

Such work and improvements were made by and at the expense of PAUL L. Roberts FAYE M. Roberts owner S of said claim for the purpose of complying with the laws of the United States pertaining to assessment of annual work and FAYE M. Roberts PAUL L. Roberts

were the men employed by said owner and who labored upon said claim, did said work and improvements, the same being as follows, to-wit:
TOOLS, TOOL REPAIR, TRENCHING, SUPPLIES
ROAD WORK, EXPLORATION, RECLAMATION REMOVAL
TO DEFINE ORE BODY, MEALS FOR MINERS,
WATCHMAN TO PREVENT THEFT, PASTINGS

STATE OF NEVADA
 COUNTY OF NYE

Subscribed and sworn to before me this 7 day of January, A. D. 1907

(My commission expires 7/7/08) [Signature] Notary Public

Filed and recorded at request of _____, A. D. 19____, at _____ o'clock _____ M., Book _____

Proof of Labor pages _____, Records of Mohave County, Arizona.



PAGE: 1 of 2 FEE # 2007006555

B: 6636 P: 967

OFFICIAL RECORDS
OF MOHAVE COUNTY
JOAN MCCALL
COUNTY RECORDER



01/24/2007 12:36 PM Fee: \$19.00
DOC TYPE: PL
PAID BY: PAUL ROBERTS

JE

WHEN RECORDED RETURN TO:

PAUL ROBERTS
700 W AMARILLO AVE
PAHRUMP, NV 89048

AFFIDAVIT OF LABOR PERFORMED AND IMPROVEMENTS MADE

BLM
2007 FEB -8 P 2:45
PHOENIX, ARIZONA

Affidavit of Labor Performed and Improvements Made

STATE OF ARIZONA, }
 County of Mohave } ss.

DAVID G. Roberts & Barry W. Roberts being duly sworn, deposes and says that he is a citizen of the United States and more than twenty-one years of age, and resides at 700 W AMARILLO AVE in IVYE; PHOENIX AZ 89048 County, State of ARIZONA, and is personally acquainted with the mining claims known as

1. AMC 185940	Fayro #14	Book 868	Page 23,24
2. AMC 185941	Fayro #15	Book 868	Page 25,26
3. AMC 185942	Fayro #16	Book 868	Page 27,28
4. AMC 185943	Fayro #17	Book 868	Page 29,30
5. AMC 185944	Fayro #18	Book 872	Page 252,253
6. AMC 185945	Fayro #19	Book 872	Page 254,255
7. AMC 185946	Fayro #20	Book 872	Page 256,257
8. AMC 185947	Fayro #21	Book 872	Page 258,259
9. AMC 338325	Fayro #98	Book 2691	Page 798
10. AMC 339088	Fayro #17A	Book 2700	Page 885
11. AMC 357119	Bluebird	Book 4338	Page 285

← owner
 Barry W. Roberts

mining claim s, situate in LOST BASIN Mining District, County of Mohave, State of Arizona; that between the 1st day of SEPT A. D. 2006 and the 1st day of SEPT A. D. 2007, at least 4000.00 Four thousand dollars worth of work and improvements were done and performed upon said claim, not including the location work of said claim.

Such work and improvements were made by and at the expense of FAYE M. Roberts DAVID G. Roberts, PAUL L. Roberts, Barry W. Roberts owner s of said claim for the purpose of complying with the laws of the United States pertaining to assessment of annual work and PAUL L. Roberts, DAVID G. Roberts FAYE M. Roberts, Barry W. Roberts

were the men employed by said owner and who labored upon said claim, did said work and improvements, the same being as follows, to-wit:

Supplies, Trenching, Exploration, Road work,
EQUIPMENT REPAIR, MEALS FOR MINERS, WATCHMAN
TO PREVENT THEFT OF MATERIALS

RECORDER'S OFFICE
 COUNTY OF MOHAVE
 STATE OF ARIZONA
 SEP 10 2 11 PM '07

RECORDER'S MEMO: Legibility
 Questionable For Good Reproduction

STATE OF NEVADA
 COUNTY OF Nye

Subscribed and sworn to before me this 4 day of January, A. D. 2007

Faye Roberts

David G. Roberts

(My commission expires 7/7/08)

Notary Public

Filed and recorded at request of _____
 A. D. 10 at _____ o'clock _____ M., Book _____

Claims held by Paul and Faye Roberts (JTWRS)

AMC 338324 Fayro #97

AMC 2154 Fayro #1

AMC 2156 Yellow Nugget

AMC 8580 Golden Miss-Fit

AMC 92863 Fayro #2

AMC 92865 Fayro #4

AMC 92866 Fayro #5

AMC 97287 Golden Fink

AMC 344095 Fayro #3

RECEIVED
BLM FIELD OFFICE
2001 FEB -8 P 2:44
PIEDMONT, ARIZONA

Claims held by Larry W. Roberts

Fayro #6 AMC 349366

Bluebird AMC 357119

BLM BUREAU
PHOENIX OFFICE
2001 FEB - 8 P 2:44
PHOENIX, ARIZONA


Claims held by David G. Roberts

AMC 185940	Fayro #14
AMC 185941	Fayro #15
AMC 185942	Fayro #16
AMC 185943	Fayro #17
AMC 185944	Fayro #18
AMC 185945	Fayro #19
AMC 185946	Fayro #20
AMC 185947	Fayro #21
AMC 338325	Fayro #98
AMC 339088	Fayro #17A


PHOENIX, ARIZONA

2001 FEB - 8 P 2:44

RECEIVED
BLM. SERVICE OFFICE

 Ms Faye Roberts
700 Amarillo Ave
Pahrump NV 89048-5511

PLACE STICKER AT TOP OF ENVELOPE TO THE RIGHT
OF THE RETURN ADDRESS, FOLD AT DOTTED LINE
CERTIFIED MAIL™



7005 1160 0001 7270 2483



0000

85004

U.S. POSTAGE
PAID
PAHRUMP, NV
89041
FEB 05, '07
AMOUNT

\$4.88
00051347-05

~~DL #~~
BLM Arizona state office
222nd Central ave
Phoenix AZ.

ARIZONA
FEB - 8 P 2:44
BLM. AZ STATE OFFICE

RETURN RECEIPT
REQUESTED

8500432203 0041

85004-2203

United States Department of the Interior

Bureau of Land Management
 BUSINESS & SUPPORT SVCS DIV
 ONE N CENTRAL AVE SUITE 800
 PHOENIX, AZ 85004 -4427
 Phone: (602) 417-9200

Receipt

No: 1438460

Transaction #: 1486271	
Date of Transaction: 02/13/2007	
CUSTOMER:	PAUL ROBERTS 700 W AMARILLO AVE PAHRUMP, NV 89048

LINE #	QTY	DESCRIPTION	REMARKS	UNIT PRICE	TOTAL
1	1.00	LOCATABLE MINERALS / MINING CLAIMS-NOT NEW-UNADJUD, ONE AUTH NO. ONLY / MINING CLAIM MONEY RECEIVED (455) CASES: AMC338324/\$210.00	POL (21)	- n/a -	210.00
TOTAL:					\$210.00

PAYMENT INFORMATION					
1	AMOUNT:	\$210.00	POSTMARKED:	02/05/2007	
	TYPE:	CHECK	RECEIVED:	02/08/2007	
	CHECK NO:	6248			
	NAME:	ROBERTS, PAUL 700 W AMARILLO AVE PAHRUMP NV 89048			

REMARKS

This receipt was generated by the automated BLM Collections and Billing System and is a paper representation of a portion of the official electronic record contained therein.

Affidavit of Labor Performed and Improvements Made

STATE OF ARIZONA, }
County of Mohave } ss.

AMC 97254 AMC 195940 AMC 357119
349366 338324 2154
344095 339088 8580
92863

DAVID G. Roberts & Barry W. Roberts being duly sworn, deposes and says that he is a citizen of the United States and more than twenty-one years of age, and resides at 2821 WYANDOTTE in CLARK Las Vegas NV. 89102 County, State of Arizona, and is personally acquainted with the mining claims known as

1. AMC 185940	Fayro #14	Book 868	Page 23,24
2. AMC 185941	Fayro #15	Book 868	Page 25,26
3. AMC 185942	Fayro #16	Book 868	Page 27,28
4. AMC 185943	Fayro #17	Book 868	Page 29,30
5. AMC 185944	Fayro #18	Book 872	Page 252,253
6. AMC 185945	Fayro #19	Book 872	Page 254,255
7. AMC 185946	Fayro #20	Book 872	Page 256,257
8. AMC 185947	Fayro #21	Book 872	Page 258,259
9. AMC 338325	Fayro #98	Book 2691	Page 798
10. AMC 339088	Fayro #17A	Book 2700	Page 885
11. AMC 357119	Bluebird	Book 4338	Page 285

← owner
Barry W. Roberts

mining claim S, situate in LOST BASIN Mining District, County of Mohave, State of Arizona; that between the 1st day of SEPT A. D. 2005 and the 1st day of SEPT A. D. 2006 at least 2500

Twenty five hundred dollars worth of work and improvements were done and performed upon said claim, not including the location work of said claim. Such work and improvements were made by and at the expense of FAYE M. Roberts DAVID G. Roberts, PAUL L. Roberts, LARRY W. Roberts owner S of said claim for the purpose of complying with the laws of the United States pertaining to assessment of annual work and PAUL L. Roberts, DAVID G. Roberts FAYE M. Roberts, LARRY W. Roberts

were the men employed by said owner and who labored upon said claim, did said work and improvements, the same being as follows, to-wit:
Supplies, Trenching, Exploration, Road work,
Equipment repair, MEALS FOR MINERS, WATCHMAN
to prevent theft of materials Postings.

Subscribed and sworn to before me this 5th day of January, A. D. 2005
Faye W. Roberts
Patrice Staiger Notary Public

(My commission expires 9-12-07)
Filed and recorded at request of _____
A. D. 19____, at _____ o'clock _____ M., Book _____
Proof of Labor, pages _____ of Mohave County, Arizona.

By _____ Deputy Recorder
2006 FEB 23 P 2

% PAUL L. Roberts
2821 WYANDOTTE ST.
CLARK LAS VEGAS NV

Page _____
LAND MANAGEMENT BUREAU OF MINERS
RECEIVED
ENTERED IN COPY
59106 MEXI
PATRICE STAIGER
Notary Public State of Nevada
No. 03-84163-1
My appt. exp. Sept. 12, 2007

Affidavit of Labor Performed and Improvements Made

STATE OF ARIZONA, }
 County of Mohave } ss.

PAUL L. Roberts, Faye M. Roberts being duly sworn, deposes and says that he is a citizen of the United States and more than twenty-one years of age, and resides at 2821 WYANDOTTE in CLARK LAS VEGAS NV 89102 County, State of Arizona and is personally acquainted with the mining claim known as

1. AMC 338324	Fayro #97	Book 2691	Page 796
2. AMC 2154	Fayro #1	Book 337	Page 423,424
3. AMC 2156	Yellow Nugget	Book 380	Page 200
4. AMC 8580	Golden Miss-fit	Book 6-1	Page 34
5. AMC 92863	Fayro #2	Book 591	Page 792
6. AMC 92865	Fayro #4	Book 591	Page 794
7. AMC 92866	Fayro #5	Book 591	Page 795
8. AMC 97287	Golden Fink	Book 601	Page 405
9. AMC 349366	Fayro #6	Book 3014	Page 83
10. AMC 344095	Fayro #3	Book 2839	Page 690

mining claim^s, situate in Lost Basin Mining District, County of Mohave, State of Arizona; that between the 1ST day of SEPT A. D. 2005 and the 1ST day of SEPT. A. D. 2006 at least \$15000

Fifteen thousand dollars worth of work and improvements were done and performed upon said claim, not including the location work of said claim.

Such work and improvements were made by and at the expense of PAUL L. Roberts FAYE M. Roberts

owner S of said claim for the purpose of complying with the laws of the United States pertaining to assessment of annual work and FAYE M. Roberts PAUL L. Roberts

were the men employed by said owner and who labored upon said claim, did said work and improvements, the same being as follows, to-wit:

- TOOLS, TOOL REPAIR, TRENCHING, SUPPLIES
- ROAD WORK, EXPLORATION, RECLAMATION, REMOVAL
- TO DEFINE ORE BODY, MEALS FOR MINERS,
- WATCHMAN TO PREVENT THEFT, PASTINGS

Subscribed and sworn to before me this 5th day of JANUARY, A. D. 2005
Patrice Staiger Notary Public

(My commission expires 9-12-07)

Filed and recorded at request of _____, A. D. 19____, at _____ o'clock _____ M., Book _____

Proof of Labor, pages _____, Records of Mohave County, Arizona.

By _____ Deputy Recorder

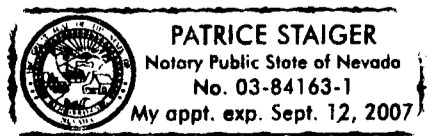
ARIZONA STATE OFFICE PHOENIX, ARIZONA

County Recorder

% PAUL L. Roberts
2821 WYANDOTTE ST.
LAS VEGAS, NV,
89102

11 Page 23 FEB 23 2007

RECEIVED BUREAU OF LAND MANAGEMENT



ENTERED IN COMPUTER
 5/9/06 Mxhude

Claims held by David G. Roberts

AMC 185940 Fayro #14
AMC 185941 Fayro #15
AMC 185942 Fayro #16
AMC 185943 Fayro #17
AMC 185944 Fayro #18
AMC 185945 Fayro #19
AMC 185946 Fayro #20
AMC 185947 Fayro #21
AMC 338325 Fayro #98
AMC 339088 Fayro #17A

RECEIVED
BUREAU OF
LAND MANAGEMENT
2006 FEB 23 P 2:12
ARIZONA
STATE OFFICE
PHOENIX, ARIZONA

Claims held by Paul and Faye Roberts (JTWRS)

AMC 338324 Fayro #97

AMC 2154 Fayro #1

AMC 2156 Yellow Nugget

AMC 8580 Golden Miss-Fit

AMC 92863 Fayro #2

AMC 92865 Fayro #4

AMC 92866 Fayro #5

AMC 97287 Golden Fink

AMC 344095 Fayro #3

ARIZONA
STATE OFFICE
PHOENIX, ARIZONA

2006 FEB 23 P 2:12

RECEIVED
BUREAU OF
LAND MANAGEMENT

Claims held by Larry W. Roberts

Fayro #6 AMC 349366

Bluebird AMC 357119

ARIZONA
STATE OFFICE
PHOENIX, ARIZONA

2006 FEB 23 P 2:12

LAND MANAGEMENT
BUREAU OF

United States Department of the Interior
Bureau of Land Management
 BUSINESS & SUPPORT SVCS DIV
 ONE N CENTRAL AVE
 PHOENIX, AZ 85004 -2203
 Phone: (602) 417-9200

Receipt

No: 1238030

Transaction #: 1279935	
Date of Transaction: 02/24/2006	
CUSTOMER:	ROBERT ROBERTS 2821 WYANDOTTE LAS VEGAS,NV 89102

LINE #	QTY	DESCRIPTION	REMARKS	UNIT PRICE	TOTAL
1	1.00	LOCATABLE MINERALS / MINING CLAIMS- NOT NEW-UNADJUD,ONE AUTH NO. ONLY / MINING CLAIM MONEY RECEIVED (455) CASES: AMC185940/\$210.00	POL 2006 (1) 21	- n/a -	210.00
TOTAL:					\$210.00

PAYMENT INFORMATION					
1	AMOUNT:	\$210.00	POSTMARKED:	02/21/2006	
	TYPE:	CHECK	RECEIVED:	02/23/2006	
	CHECK NO:	5680			
	NAME:	ROBERTS, FAYE 2821 WYANDOTTE LAS VEGAS NV 89102			

REMARKS

This receipt was generated by the automated BLM Collections and Billing System and is a paper representation of a portion of the official electronic record contained therein.

UNITED STATES
DEPARTMENT OF THE INTERIOR
BUREAU OF LAND MANAGEMENT

4

FORM APPROVED
OMB NO. 1004-0114
Expires: December 31, 2002

MAINTENANCE FEE WAIVER CERTIFICATION **AMC 349366**

SEE INSTRUCTIONS ON REVERSE **AMC 357119**

- This small miner waiver is filed for the assessment year beginning at noon on September 1, 2006 and ending at noon on September 1, 2007
- The undersigned and all related parties owned ten or fewer mining claims, mill, or tunnel sites located and maintained on Federal lands in the United States of America on September 1, 2006
- The undersigned have performed the assessment work required by law for each mining claim listed prior to filing this waiver and understand that by filing this form; an affidavit of assessment work must be recorded by the December 30th following the filing of this waiver.
- The undersigned understand that if the assessment work obligation has not yet come due under 30 U.S.C. 28 (for those claims in their first assessment year only); a notice of intent to hold reciting this condition must be recorded by the December 30th following the filing of this waiver.
- The undersigned understand that mill and tunnel sites may also be listed upon this waiver and be waived from payment of the maintenance fees and that a notice of intent to hold for these sites is required to be recorded by the December 30th immediately following the filing of this waiver.
- The undersigned understand and acknowledge that pursuant to 43 U.S.C. 1212 and 18 U.S.C. 1001; the filing or recording of a false, fictitious, or fraudulent document with the Bureau of Land Management may result in a fine of up to \$250,000, a prison term not to exceed five years, or both.
- The mining claims, mill or tunnel sites for which this waiver from payment of the maintenance fees is requested are:

CLAIM OR SITE NAME	BLM RECORDATION SERIAL NUMBER
1. <u>FAYRO #6</u>	<u>AMC 349366</u>
2. <u>Bluebird</u>	<u>AMC 357119</u>
3.	
4.	
5.	
6.	
7.	
8.	
9.	
10.	

The owner(s) (claimants) of the above mining claims and sites are:

LARRY W ROBERTS
(Owner's Name - Please Print)

2821 WYANDOTTIE ST.
(Street or P.O. Box)

LAS VEGAS NV 89102
(City) (State) (Zip Code)

Larry W Roberts
(Owner's Signature)

(Owner's Name - Please Print)

(Street or P.O. Box)

(City) (State) (Zip Code)

(Owner's Signature)

(Owner's Name - Please Print)

(Street or P.O. Box)

(City) (State) (Zip Code)

(Owner's Signature)

ENTERED IN GPO FILE

1/25/06 MTH

(Owner's Name - Please Print)

(Owner's Signature)

(Street or P.O. Box)

(City)

(State)

(Zip Code)

(Owner's Name - Please Print)

(Owner's Signature)

(Street or P.O. Box)

(City)

(State)

(Zip Code)

(Owner's Name - Please Print)

(Owner's Signature)

(Street or P.O. Box)

(City)

(State)

(Zip Code)

(Owner's Name - Please Print)

(Owner's Signature)

(Street or P.O. Box)

(City)

(State)

(Zip Code)

INSTRUCTIONS

- 1. This certification is made under the provisions of § 1744 of Title 43 and § 28-28k of Title 30 of the United States Code; and the regulations thereunder (43 CFR Part 3830).
2. The claimant(s) must fill in the dates in paragraph 1 for the beginning and ending of the assessment year for which this waiver is sought.
3. The claimant(s) must fill in the date in paragraph 2 for the beginning of the assessment year for which this waiver is sought.
4. All claim and site names and Bureau of Land Management (BLM) serial numbers must be listed for the mining claims, mill sites, and tunnel sites for which the waiver is sought.
5. All owners of the mining claims, mill sites, and tunnel sites and their addresses must be given.
6. This waiver form must be signed by all the claimants or their designated agent, in original form. If an agent is designated, a notarized designation of agent, signed by all of the claimants with proper address given, must be submitted with this waiver.

- 7. This form must be filed no later than September 1st for the upcoming assessment year in the BLM State Office where the mining claims or sites are recorded, or the waiver cannot be granted by the BLM.
8. For all mining claims which require assessment work, you must record an affidavit of labor on or before the December 30th immediately following the filing of this waiver.
9. Mill and tunnel sites may also be listed upon this waiver and be waived from payment of the maintenance fee.

NOTICE/BURDEN HOURS STATEMENT

The Privacy Act of 1974, as amended, and the regulation in 43 CFR 2.48(d) provide that you be furnished the following information in connection with the information required by this certification of waiver from rental fees.

AUTHORITY: 30 U.S.C. 28-28k; 43 U.S.C. 1201, 1457, 1740, and 1744; and 43 CFR 3830.

PRINCIPLE PURPOSE: This information is to be used to verify that the owner(s) (claimants) of a mining claim has complied with 30 U.S.C. 28f and is entitled to perform assessment work in lieu of paying the maintenance fee for the mining claims listed on this form.

ROUTINE USE: (1) Adjudication of the claimant(s) certification of waiver from paying the maintenance fee otherwise required by 30 U.S.C. 28f. (2) Disclosure may be made to appropriate Federal agencies when location is made within the agency's geographic area of responsibility. (3) Information from the record and/or the record will be transferred to the appropriate Federal, State, or local agency, or a member of the public in response to a specific request for pertinent information. (4) Information may also be provided to the Department of Justice or in a proceeding before a court or adjudicative body; or to Federal, State, local or foreign agencies when needed for enforcement of civil or criminal codes or applicable regulations concerning title rights upon the public land.

EFFECT OF NOT PROVIDING INFORMATION: Disclosure of this information is required by 30 U.S.C. 28f and 43 CFR Part 3830 for those qualified claimants wishing to take the small miner waiver allowed. Failure to supply the information required in this form to support the claimants certification of waiver from payment of the otherwise required maintenance fees will result in the waiver being disallowed and the mining claims subject to forfeiture by BLM under 30 U.S.C. 28i.

The Paperwork Reduction Act of 1995 requires us to inform you that:

This information is being collected to allow the BLM to determine if you qualify for a waiver from the payment of \$100 per mining claim or site maintenance fee established in 30 U.S.C. 28f and the implementing regulations at 43 CFR 3830. A response to this request is required in accordance with the statute to obtain your benefit.

BLM would like you to know that you do not have to respond to this, or any other, Federal agency-sponsored information collection unless it displays a currently valid OMB control number.

Public reporting burden for this form is estimated to average 8 minutes (0.133 hours) per response, including time to review instructions, gathering and maintaining data, and completing and reviewing the form. Direct comments regarding this burden estimate, or any other aspect of this form, to the U.S. Department of the Interior, Bureau of Land Management, (1004-0114) Bureau Clearance Officer (WO-630), Mail Stop 401 LS, 1849 C St., N.W., Washington, D.C. 20240.

PHOENIX, ARIZONA
FOR OFFICIAL USE ONLY

2006 JAN 17 10:05

B.L.M. AZ STATE OFFICE
RECEIVED

UNITED STATES
DEPARTMENT OF THE INTERIOR
BUREAU OF LAND MANAGEMENT

4

FORM APPROVED
OMB NO. 1004-0114
Expires: December 31, 2002

MAINTENANCE FEE WAIVER CERTIFICATION AMC 349366
SEE INSTRUCTIONS ON REVERSE AMC 357119

1. This small miner waiver is filed for the assessment year beginning at noon on September 1, 2006 and ending at noon on September 1, 2007
2. The undersigned and all related parties owned ten or fewer mining claims, mill, or tunnel sites located and maintained on Federal lands in the United States of America on September 1, 2006
3. The undersigned have performed the assessment work required by law for each mining claim listed prior to filing this waiver and understand that by filing this form; an affidavit of assessment work must be recorded by the December 30th following the filing of this waiver.
4. The undersigned understand that if the assessment work obligation has not yet come due under 30 U.S.C. 28 (for those claims in their first assessment year only); a notice of intent to hold reciting this condition must be recorded by the December 30th following the filing of this waiver.
5. The undersigned understand that mill and tunnel sites may also be listed upon this waiver and be waived from payment of the maintenance fee; and that a notice of intent to hold for these sites is required to be recorded by the December 30th immediately following the filing of this waiver.
6. The undersigned understand and acknowledge that pursuant to 43 U.S.C. 1212 and 18 U.S.C. 1001; the filing or recording of a false, fictitious, or fraudulent document with the Bureau of Land Management may result in a fine of up to \$250,000, a prison term not to exceed five years, or both.
7. The mining claims, mill or tunnel sites for which this waiver from payment of the maintenance fees is requested are:

CLAIM OR SITE NAME	BLM RECORDATION SERIAL NUMBER
1. <u>FAYRO #6</u>	<u>AMC 349366</u>
2. <u>Bluebird</u>	<u>AMC 357119</u>
3.	
4.	
5.	
6.	
7.	
8.	
9.	
10.	

The owner(s) (claimants) of the above mining claims and sites are:

(Owner's Name - Please Print)

(Street or P.O. Box)

(City) _____
(State) _____
(Zip Code)

Larry W Roberts
(Owner's Signature)

(Owner's Name - Please Print)

(Street or P.O. Box)

(City) _____
(State) _____
(Zip Code)

(Owner's Signature)

(Owner's Name - Please Print)

(Street or P.O. Box)

(City) _____
(State) _____
(Zip Code)

(Owner's Signature)

(Continued on reverse)

ENTERED IN

McByde 1/25/06 MW

(Owner's Name - Please Print)

(Owner's Signature)

(Street or P.O. Box)

(City)

(State)

(Zip Code)

(Owner's Name - Please Print)

(Owner's Signature)

(Street or P.O. Box)

(City)

(State)

(Zip Code)

(Owner's Name - Please Print)

(Owner's Signature)

(Street or P.O. Box)

(City)

(State)

(Zip Code)

(Owner's Name - Please Print)

(Owner's Signature)

(Street or P.O. Box)

(City)

(State)

(Zip Code)

INSTRUCTIONS

1. This certification is made under the provisions of § 1744 of Title 43 and § 28-28k of Title 30 of the United States Code; and the regulations thereunder (43 CFR Part 3830).
2. The claimant(s) **must** fill in the dates in paragraph 1 for the beginning and ending of the assessment year for which this waiver is sought.
3. The claimant(s) **must** fill in the date in paragraph 2 for the beginning of the assessment year for which this waiver is sought.
4. All claim and site names and Bureau of Land Management (BLM) serial numbers **must** be listed for the mining claims, mill sites, and tunnel sites for which the waiver is sought.
5. All owners of the mining claims, mill sites, and tunnel sites and their addresses **must** be given.
6. This waiver form **must** be signed by all the claimants or their designated agent, in original form. If an agent is designated, a notarized designation of agent, signed by all of the claimants with proper address given, **must** be submitted with this waiver.

7. This form **must** be filed no later than September 1st for the upcoming assessment year in the BLM State Office where the mining claims or sites are recorded, or the waiver cannot be granted by the BLM. (Example: to obtain a waiver for the assessment year 2000, which begins at noon on September 1, 1999, you **must** qualify for and file for a waiver no later than September 1, 1999 in the proper BLM State Office).
8. For all mining claims which require assessment work, you **must** record an affidavit of labor on or before the December 30th immediately following the filing of this waiver. For all other mining claims or sites waived, you **must** record a notice of intent to hold on or before the December 30th immediately following the filing of this waiver.
9. Mill and tunnel sites may also be listed upon this waiver and be waived from payment of the maintenance fee. A notice of intent to hold for these sites is required to be filed by the December 30th following the filing of this waiver.

NOTICE/BURDEN HOURS STATEMENT

The Privacy Act of 1974, *as amended*, and the regulation in 43 CFR 2.48(d) provide that you be furnished the following information in connection with the information required by this certification of waiver from rental fees.

AUTHORITY: 30 U.S.C. 28-28k; 43 U.S.C. 1201, 1457, 1740, and 1744; and 43 CFR 3830.

PRINCIPLE PURPOSE: This information is to be used to verify that the owner(s) (claimants) of a mining claim has complied with 30 U.S.C. 28f and is entitled to perform assessment work in lieu of paying the maintenance fee for the mining claims listed on this form.

ROUTINE USE: (1) Adjudication of the claimant(s) certification of waiver from paying the maintenance fee otherwise required by 30 U.S.C. 28f. (2) Disclosure may be made to appropriate Federal agencies when location is made within the agency's geographic area of responsibility. (3) Information from the record and/or the record will be transferred to the appropriate Federal, State, or local agency, or a member of the public in response to a specific request for pertinent information. (4) Information may also be provided to the Department of Justice or in a proceeding before a court or adjudicative body; or to Federal, State, local or foreign agencies when needed for enforcement of civil or criminal codes or applicable regulations concerning title rights upon the public land.

EFFECT OF NOT PROVIDING INFORMATION: Disclosure of this information is required by 30 U.S.C. 28f and 43 CFR Part 3830 for those qualified claimants wishing to take the small miner waiver allowed. Failure to supply the information required in this form to support the claimants certification of waiver from payment of the otherwise required maintenance fees will result in the waiver being disallowed and the mining claims subject to forfeiture by BLM under 30 U.S.C. 28i.

The Paperwork Reduction Act of 1995 requires us to inform you that:

This information is being collected to allow the BLM to determine if you qualify for a waiver from the payment of \$100 per mining claim or site maintenance fee established in 30 U.S.C. 28f and the implementing regulations at 43 CFR 3830. A response to this request is required in accordance with the statute to obtain your benefit.

BLM would like you to know that you do not have to respond to this, or any other, Federal agency-sponsored information collection unless it displays a currently valid OMB control number.

Public reporting burden for this form is estimated to average 8 minutes (0.133 hours) per response, including time to review instructions, gathering and maintaining data, and completing and reviewing the form. Direct comments regarding this burden estimate, or any other aspect of this form, to the U.S. Department of the Interior, Bureau of Land Management, (1004-0114) Bureau Clearance Officer (WO-630), Mail Stop 401 LS, 1849 C St., N.W., Washington, D.C. 20240.

PHOENIX, ARIZONA
FOR OFFICIAL USE ONLY

2006 JAN 17 10:05

RECEIVED
B.L.M. AZ STATE OFFICE

PAUL L. Roberts, Faye M. Roberts being duly sworn, deposes and says that he is a citizen of the United States and more than twenty-one years of age, and resides at 2821 WYANDOTTE in CLARK LAS VEGAS NV 89102 County, State of Arizona and is personally acquainted with the mining claim^s known as

1. AMC 338324	Fayro #97	Book 2691	Page 796	AMC 338324
2. AMC 2154	Fayro #1	Book 337	Page 423,424	AMC 2154
3. AMC 2156	Yellow Nugget	Book 380	Page 200	AMC 8580
4. AMC 8580	Golden Miss-fit	Book 6-I	Page 34	AMC 92863
5. AMC 92863	Fayro #2	Book 591	Page 792	AMC 97284
6. AMC 92865	Fayro #4	Book 591	Page 794	AMC 349366
7. AMC 92866	Fayro #5	Book 591	Page 795	
8. AMC 97287	Golden Fink	Book 601	Page 405	
9. AMC 349366	Fayro #6	Book 3014	Page 83	— locate claim Fayro #6
10. AMC 344095	Fayro #3	Book 2839	Page 690	

AMC 357119 AMC 339088 AMC 185940 AMC 344095

mining claim^s, situate in Lost Basin Mining District, County of Mohave, State of Arizona; that between the 1ST day of sept A. D. 2004 and the 1ST day of sept. A. D. 2005, at least \$11,000.00 Eleven Thousand dollars worth of work and improvements were done and performed upon said claim, not including the location work of said claim.

Such work and improvements were made by and at the expense of PAUL L. Roberts FAYE M. Roberts owner S of said claim for the purpose of complying with the laws of the United States pertaining to assessment of annual work and FAYE M. Roberts PAUL L. Roberts

were the men employed by said owner and who labored upon said claim, did said work and improvements, the same being as follows, to-wit:
TOOLS, TOOL repair, Trenching, supplies
ROAD work, EXPLORATION, Reclamation Removal
To define ore body, Meals For Miners,
WATCHMAN To prevent theft, Postings

RECEIVED
BUREAU OF
LAND MANAGEMENT
APR 11 P 2:30
ARIZONA
STATE OFFICE
PHOENIX, ARIZONA

Subscribed and sworn to before me this 23rd day of February, A. D. 2005
Faye M. Roberts

(My commission expires July 08)
Notary Public

Filed and recorded at request of _____
A. D. 19____, at _____ o'clock _____ M., Book _____
Proof of Labor, pages _____, Records of Mohave County, Arizona.

DAVID G. ROBERTS & LARRY W. ROBERTS being duly sworn, deposes and

says that he is a citizen of the United States and more than twenty years of age, and resides at 2821 WYANDOTTE in CLARK County, State of Nevada, NV. 89102 and is personally acquainted with the mining claims known as

1. AMC 185940	Fayro #14	Book 868 868	Page 23,24
2. AMC 185941	Fayro #15	Book 868	Page 25,26
3. AMC 185942	Fayro #16	Book 868	Page 27,28
4. AMC 185943	Fayro #17	Book 868	Page 29,30
5. AMC 185944	Fayro #18	Book 872	Page 252,253
6. AMC 185945	Fayro #19	Book 872	Page 254,255
7. AMC 185946	Fayro #20	Book 872	Page 256,257
8. AMC 185947	Fayro #21	Book 872	Page 258,259
9. AMC 338325	Fayro #98	Book 2691	Page 798
10. AMC 339088	Fayro #17A	Book 2700	Page 885
11. AMC 357119	Bluebird	Book 4338	Page 285

owner Larry W. Roberts book claim

mining claim s, situate in LOST BASIN Mining District, County of Mohave, State of Arizona; that between the 1st day of SEPT A. D. 2005

and the 1st day of SEPT A. D. 2005, at least 3600.00 dollars worth of work and improvements were done and performed upon said claim, not including the location work of said claim.

Such work and improvements were made by and at the expense of FAYE M. ROBERTS DAVID G. ROBERTS, PAUL L. ROBERTS, LARRY W. ROBERTS owner s of said claim for the purpose of complying with the laws of the United States pertaining to assessment of annual work and PAUL L. ROBERTS, DAVID G. ROBERTS FAYE M. ROBERTS, LARRY W. ROBERTS

were the men employed by said owner and who labored upon said claim, did said work and improvements, the same being as follows, to-wit:

SUPPLIES, TRENCHING, EXPLORATION, ROAD WORK, EQUIPMENT REPAIR, MEALS FOR MINERS, WATCHMAN TO PREVENT THEFT OF MATERIALS

RECEIVED BUREAU OF LAND MANAGEMENT 2005 APR 11 P 2:39 ARIZONA STATE OFFICE PHOENIX, ARIZONA

Subscribed and sworn to before me this 23rd day of February, A. D. 2005

Faye M. Roberts

(My commission expires July 08) [Signature] Notary Public

Filed and recorded at request of _____, A. D. 19____, at _____ o'clock _____ M., Book _____ Proof of Labor, pages _____, Records of Mohave County, Arizona.

By _____ Deputy Recorder County Recorder

Page _____

S. KALIFE

04-1-05

Note:

Please recheck the type of claims. My last internet check showed claim as "Lode". The claims are

Placer.

AMC 349368 is "Lode"

AMC 357119 is "Lode"

all others are "Placer".

Thank you
B. J. Roberts
Sms

ARIZONA
STATE OFFICE
PHOENIX, ARIZONA

2005 APR 11 P 2:39

RECEIVED
BUREAU OF
LAND MANAGEMENT

Claims held by Larry W. Roberts

Fayro #6 AMC 349366

Bluebird AMC 357119

✓

RECEIVED
BUREAU OF
LAND MANAGEMENT
2005 APR 11 P 2:39
ARIZONA
STATE OFFICE
PHOENIX, ARIZONA

Claims held by Paul and Faye Roberts (JTWRS)

AMC 338324 Fayro #97

AMC 2154 Fayro #1

AMC 2156 Yellow Nugget

AMC 8580 Golden Miss-Fit

AMC 92863 Fayro #2

AMC 92865 Fayro #4

AMC 92866 Fayro #5

AMC 97287 Golden Fink

AMC 344095 Fayro #3

9

ARIZONA
STATE OFFICE
PHOENIX, ARIZONA

2005 APR 11 P 2:39

RECEIVED
BUREAU OF
LAND MANAGEMENT

Claims held by David G. Roberts

AMC 185940 Fayro #14
AMC 185941 Fayro #15
AMC 185942 Fayro #16
AMC 185943 Fayro #17
AMC 185944 Fayro #18
AMC 185945 Fayro #19
AMC 185946 Fayro #20
AMC 185947 Fayro #21
AMC 338325 Fayro #98
AMC 339088 Fayro #17A

ARIZONA
STATE OFFICE
PHOENIX, ARIZONA

2005 APR 11 P 2:39

RECEIVED
BUREAU OF
LAND MANAGEMENT

**United States Department of the Interior
Bureau of Land Management**

BUSINESS & SUPPORT SVCS DIV
222 N CENTRAL AVE
PHOENIX, AZ 85004 -2203
Phone: (602) 417-9200

Receipt	
No:	1059345

Transaction #: 1096698
Date of Transaction: 04/13/2005
CUSTOMER: PAUL L ROBERTS 2821 WYANDOTTE LAS VEGAS, NV 89102

LINE #	QTY	DESCRIPTION	REMARKS	UNIT PRICE	TOTAL
1	1.00	LOCATABLE MINERALS / MINING CLAIMS-NOT NEW-UNADJUD, ONE AUTH NO. ONLY / MINING CLAIM MONEY RECEIVED (455) CASES: AMC338324/\$105.00	POL 2005 - 21	- n/a -	105.00
TOTAL:					\$105.00

PAYMENT INFORMATION																	
1	<table border="1"> <tr> <td>AMOUNT:</td> <td>\$105.00</td> <td>POSTMARKED:</td> <td>N/A</td> </tr> <tr> <td>TYPE:</td> <td>CHECK</td> <td>RECEIVED:</td> <td>04/13/2005</td> </tr> <tr> <td>CHECK NO:</td> <td>5526</td> <td></td> <td></td> </tr> <tr> <td>NAME:</td> <td colspan="3">ROBERTS, PAUL L 2821 WYANDOTTE LAS VEGAS NV 89102</td> </tr> </table>	AMOUNT:	\$105.00	POSTMARKED:	N/A	TYPE:	CHECK	RECEIVED:	04/13/2005	CHECK NO:	5526			NAME:	ROBERTS, PAUL L 2821 WYANDOTTE LAS VEGAS NV 89102		
AMOUNT:	\$105.00	POSTMARKED:	N/A														
TYPE:	CHECK	RECEIVED:	04/13/2005														
CHECK NO:	5526																
NAME:	ROBERTS, PAUL L 2821 WYANDOTTE LAS VEGAS NV 89102																

REMARKS

This receipt was generated by the automated BLM Collections and Billing System and is a paper representation of a portion of the official electronic record contained therein.

UNITED STATES
DEPARTMENT OF THE INTERIOR
BUREAU OF LAND MANAGEMENT

MAINTENANCE FEE WAIVER CERTIFICATION

AMC 349366

3

FORM APPROVED
OMB NO. 1004-0114
Expires: December 31, 2002

SEE INSTRUCTIONS ON REVERSE

AMC 357119

- This small miner waiver is filed for the assessment year beginning at noon on September 1, 2005 and ending at noon on September 1, 2006
- The undersigned and all related parties owned ten or fewer mining claims, mill, or tunnel sites located and maintained on Federal lands in the United States of America on September 1, 2005
- The undersigned have performed the assessment work required by law for each mining claim listed prior to filing this waiver and understand that by filing this form; an affidavit of assessment work must be recorded by the December 30th following the filing of this waiver.
- The undersigned understand that if the assessment work obligation has not yet come due under 30 U.S.C. 28 (for those claims in their first assessment year only); a notice of intent to hold reciting this condition must be recorded by the December 30th following the filing of this waiver.
- The undersigned understand that mill and tunnel sites may also be listed upon this waiver and be waived from payment of the maintenance fee; and that a notice of intent to hold for these sites is required to be recorded by the December 30th immediately following the filing of this waiver.
- The undersigned understand and acknowledge that pursuant to 43 U.S.C. 1212 and 18 U.S.C. 1001; the filing or recording of a false, fictitious, or fraudulent document with the Bureau of Land Management may result in a fine of up to \$250,000, a prison term not to exceed five years, or both.
- The mining claims, mill or tunnel sites for which this waiver from payment of the maintenance fees is requested are:

CLAIM OR SITE NAME	BLM RECORDATION SERIAL NUMBER
1. FAYRO #6	AMC 349366
2. Bluebird	AMC 357119
3. _____	
4. _____	
5. _____	
6. _____	
7. _____	
8. _____	
9. _____	
10. _____	

The owner(s) (claimants) of the above mining claims and sites are:

LARRY W. ROBERTS
 (Owner's Name - Please Print)
 2871 WYANDOTTE
 (Street or P.O. Box)
 LAS VEGAS NV 89102
 (City) (State) (Zip Code)

Larry W Roberts
 (Owner's Signature)

 (Owner's Name - Please Print)

 (Street or P.O. Box)
 _____ (City) _____ (State) _____ (Zip Code)

 (Owner's Signature)

 (Owner's Name - Please Print)

 (Street or P.O. Box)
 _____ (City) _____ (State) _____ (Zip Code)

 (Owner's Signature)

ENTERED IN COMPUTER
 1/7/05 MHL

(Owner's Name - Please Print)

Owner's Signature

(Street or P.O. Box)

(City)

(State)

(Zip Code)

(Owner's Name - Please Print)

(Owner's Signature)

(Street or P.O. Box)

(City)

(State)

(Zip Code)

(Owner's Name - Please Print)

(Owner's Signature)

(Street or P.O. Box)

(City)

(State)

(Zip Code)

(Owner's Name - Please Print)

(Owner's Signature)

(Street or P.O. Box)

(City)

(State)

(Zip Code)

INSTRUCTIONS

1. This certification is made under the provisions of § 1744 of Title 43 and § 28-28k of Title 30 of the United States Code; and the regulations thereunder (43 CFR Part 3830).
2. The claimant(s) must fill in the dates in paragraph 1 for the beginning and ending of the assessment year for which this waiver is sought.
3. The claimant(s) must fill in the date in paragraph 2 for the beginning of the assessment year for which this waiver is sought.
4. All claim and site names and Bureau of Land Management (BLM) serial numbers must be listed for the mining claims, mill sites, and tunnel sites for which the waiver is sought.
5. All owners of the mining claims, mill sites, and tunnel sites and their addresses must be given.
6. This waiver form must be signed by all the claimants or their designated agent, in original form. If an agent is designated, a notarized designation of agent, signed by all of the claimants with proper address given, must be submitted with this waiver.

7. This form must be filed no later than September 1st for the upcoming assessment year in the BLM State Office where the mining claims or sites are recorded, or the waiver cannot be granted by the BLM. (Example: to obtain a waiver for the assessment year 2000, which begins at noon on September 1, 1999, you must qualify for and file for a waiver no later than September 1, 1999 in the proper BLM State Office).
8. For all mining claims which require assessment work, you must record an affidavit of labor on or before the December 30th immediately following the filing of this waiver. For all other mining claims or sites waived, you must record a notice of intent to hold on or before the December 30th immediately following the filing of this waiver.
9. Mill and tunnel sites may also be listed upon this waiver and be waived from payment of the maintenance fee. A notice of intent to hold for these sites is required to be filed by the December 30th following the filing of this waiver.

NOTICE/BURDEN HOURS STATEMENT

The Privacy Act of 1974, as amended, and the regulation in 43 CFR 2.48(d) provide that you be furnished the following information in connection with the information required by this certification of waiver from rental fees.

AUTHORITY: 30 U.S.C. 28-28k; 43 U.S.C. 1201, 1457, 1740, and 1744; and 43 CFR 3830.

PRINCIPLE PURPOSE: This information is to be used to verify that the owner(s) (claimants) of a mining claim has complied with 30 U.S.C. 28f and is entitled to perform assessment work in lieu of paying the maintenance fee for the mining claims listed on this form.

ROUTINE USE: (1) Adjudication of the claimant(s) certification of waiver from paying the maintenance fee otherwise required by 30 U.S.C. 28f. (2) Disclosure may be made to appropriate Federal agencies when location is made within the agency's geographic area of responsibility. (3) Information from the record and/or the record will be transferred to the appropriate Federal, State, or local agency, or a member of the public in response to a specific request for pertinent information. (4) Information may also be provided to the Department of Justice or in a proceeding before a court or adjudicative body; or to Federal, State, local or foreign agencies when needed for enforcement of civil or criminal codes or applicable regulations concerning title rights upon the public land.

EFFECT OF NOT PROVIDING INFORMATION: Disclosure of this information is required by 30 U.S.C. 28f and 43 CFR Part 3830 for those qualified claimants wishing to take the small miner waiver allowed. Failure to supply the information required in this form to support the claimants certification of waiver from payment of the otherwise required maintenance fees will result in the waiver being disallowed and the mining claims subject to forfeiture by BLM under 30 U.S.C. 28i.

The Paperwork Reduction Act of 1995 requires us to inform you that:

This information is being collected to allow the BLM to determine if you qualify for a waiver from the payment of \$100 per mining claim or site maintenance fee established in 30 U.S.C. 28f and the implementing regulations at 43 CFR 3830. A response to this request is required in accordance with the statute to obtain your benefit.

BLM would like you to know that you do not have to respond to this, or any other, Federal agency-sponsored information collection unless it displays a currently valid OMB control number.

Public reporting burden for this form is estimated to average 8 minutes (480 hours) per response, including time to review instructions, gathering and maintaining data, and completing and reviewing the form. Direct comments regarding this burden estimate, or any other aspect of this form, to the Office of Management and Budget, Paperwork Project (0330-0047), Washington, D.C. 20240.

FOR OFFICIAL USE ONLY

PHOTO X. ARIZONA
STATE OFFICE
ARIZONA

2005 JAN -6 P 1:14

RECEIVED
BUREAU OF
LAND MANAGEMENT

UNITED STATES
DEPARTMENT OF THE INTERIOR
BUREAU OF LAND MANAGEMENT

AMC
8

FORM APPROVED
OMB NO. 1004-0114
Expires: December 31, 2002

MAINTENANCE FEE WAIVER CERTIFICATION

SEE INSTRUCTIONS ON REVERSE

AMC 349366
AMC 357119

- This small miner waiver is filed for the assessment year beginning at noon on September 1, 2004 and ending at noon on September 1, 2005 and all related parties owned ten or fewer mining claims, mill, or tunnel sites located and maintained on Federal lands in the United States of America on September 1, 2004.
- The undersigned have performed the assessment work required by law for each mining claim listed prior to filing this waiver and understand that by filing this form; an affidavit of assessment work must be recorded by the December 30th following the filing of this waiver.
- The undersigned understand that if the assessment work obligation has not yet come due under 30 U.S.C. 28 (for those claims in their first assessment year only); a notice of intent to hold reciting this condition must be recorded by the December 30th following the filing of this waiver.
- The undersigned understand that mill and tunnel sites may also be listed upon this waiver and be waived from payment of the maintenance fee; and that a notice of intent to hold for these sites is required to be recorded by the December 30th immediately following the filing of this waiver.
- The undersigned understand and acknowledge that pursuant to 43 U.S.C. 1212 and 18 U.S.C. 1001; the filing or recording of a false, fictitious, or fraudulent document with the Bureau of Land Management may result in a fine of up to \$250,000, a prison term not to exceed five years, or both.
- The mining claims, mill or tunnel sites for which this waiver from payment of the maintenance fees is requested are:

CLAIM OR SITE NAME	BLM RECORDATION SERIAL NUMBER
1. FAYRO #6	AMC 349366
2. Bluebird	AMC 356637
3. _____	357119
4. _____	
5. _____	
6. _____	
7. _____	
8. _____	
9. _____	
10. _____	

RECEIVED
BUREAU OF
LAND MANAGEMENT
2004 JAN 23 AM 9:53
ARIZONA
STATE OFFICE
PHOENIX, ARIZONA

The owner(s) (claimants) of the above mining claims and sites are:

LARRY W. ROBERTS
(Owner's Name - Please Print)
2821 WYANDOTTE
(Street or P.O. Box)
LAS VEGAS NV 89102
(City) (State) (Zip Code)

Larry W Roberts
(Owner's Signature)

(Owner's Name - Please Print)

(Street or P.O. Box)

(City) (State) (Zip Code)

(Owner's Signature)

(Owner's Name - Please Print)

(Street or P.O. Box)

(City) (State) (Zip Code)

(Owner's Signature)

ENTERED IN COMPUTER
3/16/04 PCN

Affidavit of Labor Performed and Improvements Made

STATE OF ARIZONA,
County of Mohave

AMC 339088 }
AMC 349366 }
AMC 185940 }
AMC 338324 }
AMC 2154 }
AMC 8580 }
AMC 92863 }
AMC 97287 }
AMC 357119 }
AMC 344095 }

David G. Roberts & Barry W. Roberts being duly sworn, deposes and

says that he is a citizen of the United States and more than twenty-one years of age, and resides at 2821 WYANDOTTE in CLARK, Las Vegas NV-89102 County, State of Arizona, and is personally acquainted with the mining claims known as

1. AMC 185940	Fayro #14	Book 868	868	Page 23,24
2. AMC 185941	Fayro #15	Book 868		Page 25,26
3. AMC 185942	Fayro #16	Book 868		Page 27,28
4. AMC 185943	Fayro #17	Book 868		Page 29,30
5. AMC 185944	Fayro #18	Book 872		Page 252,253
6. AMC 185945	Fayro #19	Book 872		Page 254,255
7. AMC 185946	Fayro #20	Book 872		Page 256,257
8. AMC 185947	Fayro #21	Book 872		Page 258,259
9. AMC 338325	Fayro #98	Book 2691		Page 798
10. AMC 339088	Fayro #17A	Book 2700		Page 885
11. AMC 357119	Bluebird	Book 4338		Page 285

* owner
Barry W. Roberts

mining claim lost BASIN, situate in lost BASIN Mining District, County of Mohave, State of Arizona; that between the 1st day of sept A. D. 2003 and the 1st day of sept A. D. 2004 at least 2100

Twenty one hundred dollars worth of work and improvements were done and performed upon said claim, not including the location work of said claim.

Such work and improvements were made by and at the expense of FAYE M. Roberts DAVID G. Roberts, PAUL L. Roberts, Barry W. Roberts

owner S of said claim for the purpose of complying with the laws of the United States pertaining to assessment of annual work and PAUL L. Roberts, David G. Roberts FAYE M. Roberts, Barry W. Roberts

were the men employed by said owner and who labored upon said claim, did said work and improvements, the same being as follows, to-wit:

supplies, trenching, Exploration, Road work,
Equipment repair MEALS FOR MINERS, WATCHMAN
to prevent THEFT OF MATERIALS

RECEIVED
BUREAU OF
LAND MANAGEMENT
ARIZONA
STATE OFFICE
PHOENIX, ARIZONA
2004 FEB 18 AM 10:39

Subscribed and sworn to before me this 28th day of January, A. D. 192004

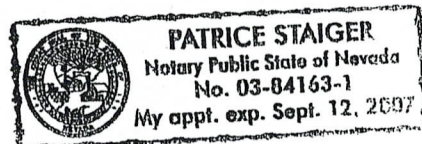
(My commission expires 9-12-07), Patrice Staiger Notary Public

Filed and recorded at request of _____, A. D. 19____, at _____ o'clock _____ M., Book _____
Proof of Labor, pages _____, Records of Mohave County, Arizona.

By _____ County Recorder

Deputy Recorder

Page _____



ENTERED IN COMPUTER

3/16/04 MSH

%
Ret PAUL L. Roberts
2821 WYANDOTTE ST.
CLARK, Las Vegas, NV

Affidavit of Labor Performed and Improvements Made

STATE OF ARIZONA, }
 County of Mohave } ss.

PAGE 2 OF 2
 BK 4867 PG 235 FEE#2004010986

PAUL L. Roberts, Faye M. Roberts being duly sworn, deposes and says that he is a citizen of the United States and more than twenty-one years of age, and resides at 2821 WYANDOTTE in CLARK Las Vegas NV 89102 County, State of Arizona and is personally acquainted with the mining claim known as

1. AMC 338324	Fayro #97	Book 2691	Page 796
2. AMC 2154	Fayro #1	Book 337	Page 423,424
3. AMC 2156	Yellow Nugget	Book 380	Page 200
4. AMC 8580	Golden Miss-fit	Book 6-1	Page 34
5. AMC 92863	Fayro #2	Book 591	Page 792
6. AMC 92865	Fayro #4	Book 591	Page 794
7. AMC 92866	Fayro #5	Book 591	Page 795
8. AMC 97287	Golden Fink	Book 601	Page 405
9. AMC 349366	Fayro #6	Book 3014	Page 83
10. AMC 344095	Fayro #3	Book 2839	Page 690

mining claims, situate in Lost Basin Mining District, County of Mohave, State of Arizona; that between the 1st day of sept A. D. 2003 and the 1st day of sept A. D. 2004 at least 3500 thirty five hundred dollars worth of work and improvements were done and performed upon said claim, not including the location work of said claim.

Such work and improvements were made by and at the expense of PAUL L. Roberts FAYE M. Roberts owner of said claim for the purpose of complying with the laws of the United States pertaining to assessment of annual work and FAYE M. Roberts PAUL L. Roberts HARRY W. Roberts

were the men employed by said owner and who labored upon said claim, did said work and improvements, the same being as follows, to-wit:

TOOLS, TOOL REPAIR, TRENCHING, SUPPLIES
ROAD WORK, EXPLORATION, RECLAMATION REMOVAL
TO DEFINE ORE BODY, MEALS FOR MINERS,
WATCHMAN TO PREVENT THEFT, POSTINGS

Subscribed and sworn to before me this 28th day of January A. D. 2004

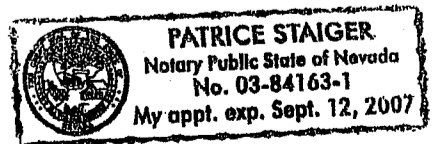
(My commission expires 9-12-07) Patrice Staiger Notary Public

Filed and recorded at request of _____, A. D. 19____, at _____ o'clock _____ M., Book _____, Records of Mohave County, Arizona.

By _____ Deputy Recorder
 _____ County Recorder

Page _____

Ret
PAUL L. Roberts
2821 WYANDOTTE ST.
Las Vegas, NV,
89102



ENTERED IN COMPUTER
3/16/04 MSH

RECEIVED
 BUREAU OF
 LAND MANAGEMENT
 2004 FEB 18 10:39 AM
 ARIZONA
 STATE OFFICE
 PHOENIX ARIZONA

Claims held by Paul and Faye Roberts (JTWRS)

AMC 338324 Fayro #97

AMC 2154 Fayro #1

AMC 2156 Yellow Nugget

AMC 8580 Golden Miss-Fit

AMC 92863 Fayro #2

AMC 92865 Fayro #4

AMC 92866 Fayro #5

AMC 97287 Golden Fink

AMC 344095 Fayro #3

ARIZONA
STATE OFFICE
PHOENIX, ARIZONA

2004 FEB 18 A 10:39

RECEIVED
BUREAU OF
LAND MANAGEMENT

9

Claims held by David G. Roberts

AMC 185940 Fayro #14
AMC 185941 Fayro #15
AMC 185942 Fayro #16
AMC 185943 Fayro #17
AMC 185944 Fayro #18
AMC 185945 Fayro #19
AMC 185946 Fayro #20
AMC 185947 Fayro #21
AMC 338325 Fayro #98
AMC 339088 Fayro #17A

RECEIVED
BUREAU OF
LAND MANAGEMENT
2004 FEB 18 A 10: 39
ARIZONA
STATE OFFICE
PHOENIX, ARIZONA

10

Claims held by Larry W. Roberts

Fayro #6 AMC 349366

Bluebird AMC 357119

2

ARIZONA
STATE OFFICE
PHOENIX, ARIZONA

2004 FEB 18 A 10:39

RECEIVED
BUREAU OF
LAND MANAGEMENT

United States Department of the Interior
Bureau of Land Management
 BUSINESS & SUPPORT SVCS DIV
 222 N CENTRAL AVE
 PHOENIX, AZ 85004 -2203
 Phone: (602) 417-9200

Receipt	
No:	826407

Transaction #: 857822
Date of Transaction: 02/18/2004

CUSTOMER:	PAUL L ROBERTS 2821 WYANDOTTE LAS VEGAS,NV 89102
------------------	--

LINE #	QTY	DESCRIPTION	REMARKS	UNIT PRICE	TOTAL
1	1.00	LOCATABLE MINERALS / MINING CLAIMS-NOT NEW-UNADJUD,ONE AUTH NO. ONLY / MINING CLAIM MONEY RECEIVED (455) CASES: AMC185940/\$105.00	POL 2003 (21)	- n/a -	105.00
TOTAL:					\$105.00

PAYMENT INFORMATION																	
1	<table border="1"> <tr> <td>AMOUNT:</td> <td>\$105.00</td> <td>POSTMARKED:</td> <td>02/13/2004</td> </tr> <tr> <td>TYPE:</td> <td>CHECK</td> <td>RECEIVED:</td> <td>02/18/2004</td> </tr> <tr> <td>CHECK NO:</td> <td>5369</td> <td></td> <td></td> </tr> <tr> <td>NAME:</td> <td colspan="3">ROBERTS, FAYE M 2821 WYANDOTTE LAS VEGAS NV 89102</td> </tr> </table>	AMOUNT:	\$105.00	POSTMARKED:	02/13/2004	TYPE:	CHECK	RECEIVED:	02/18/2004	CHECK NO:	5369			NAME:	ROBERTS, FAYE M 2821 WYANDOTTE LAS VEGAS NV 89102		
AMOUNT:	\$105.00	POSTMARKED:	02/13/2004														
TYPE:	CHECK	RECEIVED:	02/18/2004														
CHECK NO:	5369																
NAME:	ROBERTS, FAYE M 2821 WYANDOTTE LAS VEGAS NV 89102																

REMARKS

This receipt was generated by the automated BLM Collections and Billing System and is a paper representation of a portion of the official electronic record contained therein.

United States Department of the Interior
Bureau of Land Management
 BUSINESS & SUPPORT SVCS DIV
 222 N CENTRAL AVE
 PHOENIX, AZ 85004 -2203
 Phone: (602) 417-9200

Receipt

No:

629885

Transaction #: 656498**Date of Transaction:** 02/10/2003

CUSTOMER: FAYE ROBERTS
 2821 WYANDOTTE
 LAS VEGAS,NV 89102

LINE #	QTY	DESCRIPTION	REMARKS	UNIT PRICE	TOTAL
1	1.00	LOCATABLE MINERALS / MINING CLAIMS-NOT NEW-UNADJUD,ONE AUTH NO. ONLY / MINING CLAIM MONEY RECEIVED (455) CASES: AMC357119/\$5.00	WAIVER & POL (1)	- n/a -	5.00
TOTAL:					\$5.00

PAYMENT INFORMATION

1	AMOUNT:	\$5.00	POSTMARKED:	02/05/2003
	TYPE:	CHECK	RECEIVED:	02/10/2003
	CHECK NO:	5209		
	NAME:	ROBERTS, FAYE 2821 WYANDOTTE LAS VEGAS NV 89102		

REMARKS

This receipt was generated by the automated BLM Collections and Billing System and is a paper representation of a portion of the official electronic record contained therein.

BLM → WAS IT NECESSARY TO FILE THIS DOCUMENT?
As located this year.

Affidavit of Labor Performed and Improvements Made

AMC 357119

STATE OF ARIZONA, }
County of Mohave } ss.

LARRY W. Roberts being duly sworn, deposes and

says that he is a citizen of the United States and more than twenty-one years of age, and resides at 2821 WYANDOTTE in CLARK, LAS VEGAS 89102

County, State of Arizona, and is personally acquainted with the mining claim known as AMC 357119 Blue bird

Book <u>4338</u>	Page <u>285</u>
Book _____	Page _____
Book _____	Page _____
Book _____	Page _____
Book _____	Page _____
Book _____	Page _____
Book _____	Page _____
Book _____	Page _____
Book _____	Page _____
Book _____	Page _____

mining claim, situate in West BASIN Mining District, County of Mohave, State of Arizona; that between the 1st day of SEPT A. D. 2002 and the 1st day of SEPT A. D. 2003, at least 500

Five Hundred dollars worth of work and improvements were done and performed upon said claim, not including the location work of said claim.

Such work and improvements were made by and at the expense of LARRY W Roberts & PAUL H. Roberts

owner of said claim for the purpose of complying with the laws of the United States pertaining to assessment of annual work and PAUL H. Roberts

~~were~~ ^{was} the men employed by said owner LARRY and who labored upon said claim, did said work and improvements, the same being as follows, to-wit:

Tools, Tool repair, Road work, WATCHMAN

Subscribed and sworn to before me this 20 day of January, A. D. 2003

(My commission expires 3/18/2006) Sylvia B. Bradley Notary Public


Filed and recorded at request of _____, A. D. 19____, at _____ o'clock _____ M., Book _____

Proof of Labor, pages _____, Records of Mohave County, Arizona.

By _____ Deputy Recorder County Recorder

Page _____

ENTERED IN COMPUTER
3/6/03 MS




Dear Sir or Madam: 01/20/2003

I am confused about filing the assessment work in the year that the claim was located. Mineral Law, sixth Edition by Terry S, Maley page 728 "Assessment work is not required during the assessment year that the claim is located."

Also, I am concerned about the requirement that a waiver must be filed in the assessment year that the claim is located. This seems to be confusing.

Thank you



Paul L. Roberts

Fayro Enterprises Inc.
Las Vegas, NV. 89102
Proberts1@aol.com
702-876-3907.

2-P

WHEN RECORDED MAIL TO:

PAUL L. ROBERTS
2821 WYANDOTTE
LAS VEGAS, NV 89102

2003008209 BK 4359 PG 822
OFFICIAL RECORDS OF MOHAVE COUNTY
JOAN MC CALL, MOHAVE COUNTY RECORDER
02/03/2003 10:42A PAGE 1 OF 2
FAYE ROBERTS
RECORDING FEE 19.00

AFFIDAVIT OF LABOR

**United States Department of the Interior
Bureau of Land Management**

BUSINESS & SUPPORT SVCS DIV
222 N CENTRAL AVE
PHOENIX, AZ 85004 -2203
Phone: (602) 417-9200

Receipt	
No:	629885

Transaction #: 656498	
Date of Transaction: 02/10/2003	
CUSTOMER:	FAYE ROBERTS 2821 WYANDOTTE LAS VEGAS,NV 89102

LINE #	QTY	DESCRIPTION	REMARKS	UNIT PRICE	TOTAL
1	1.00	LOCATABLE MINERALS / MINING CLAIMS-NOT NEW-UNADJUD,ONE AUTH NO. ONLY / MINING CLAIM MONEY RECEIVED (455) CASES: AMC357119/\$5.00	WAIVER & POL (1)	- n/a -	5.00
TOTAL:					\$5.00

PAYMENT INFORMATION						
1	AMOUNT:	\$5.00	POSTMARKED:	02/05/2003		
	TYPE:	CHECK	RECEIVED:	02/10/2003		
	CHECK NO:	5209				
	NAME:	ROBERTS, FAYE 2821 WYANDOTTE LAS VEGAS NV 89102				

REMARKS

This receipt was generated by the automated BLM Collections and Billing System and is a paper representation of a portion of the official electronic record contained therein.

NOTICE!!

These documents have been scanned!

Do not place un-scanned documents beneath this notice!

Do not remove this notice from this file!

GPO Jacket No. 560-102
Print Order 61540
Rise Business Services, LLC
Job=AZ15 6/6/2019



Box Number= AZ15123



Claim Begin-End: AMC357119-AMC357119

5 Miscellaneous



AZ15123-2

AMC357117-AMC357871

**NO
DOCUMENTS
FOUND**

NO DOCUMENTS FOUND
NO DOCUMENTS FOUND

NOTICE!!

These documents have been scanned!

Do not place un-scanned documents beneath this notice!

Do not remove this notice from this file!

GPO Jacket No. 560-102
Print Order 61540
Rise Business Services, LLC
Job=AZ15 6/6/2019



Box Number= AZ15123



Claim Begin-End: AMC357119-AMC357119

6 Location Notices-Amendments and Supporting Documents



AZ15123-2

AMC357117-AMC357871

MINING CLAIM STATUS REPORT

100162A

Status Checked By: _____
MTP Checked By: _____
GEO Checked By: _____
Preadjudication By: _____
Final Adjudication By: *Abby Cole*

LEAD SERIAL NO AMC 357119 THROUGH AMC _____

_____ /	LODE	@ \$25 = \$ _____	Location Fee
_____	PLACER	@ \$10 = \$ _____	Service Fee curable defect
_____	MILL SITE	@ \$100 = \$ _____	Claim Maintenance Fee
_____	TUNNEL SITE	\$ _____	TOTAL FEES
_____	ASSOCIATION	\$ _____	Copy Fees,
_____	PLACER	\$ _____	Overage <input type="checkbox"/> Shortage <input type="checkbox"/>
		\$ <u>135</u>	TOTAL RECEIVED

OVER THE-COUNTER: MAIL: Timely Filed: YES NO

LEGAL DESCRIPTION:

T <u>29W</u>	R <u>17W</u>	S <u>19</u>	T _____	R _____	S _____
T _____	R _____	S _____	T _____	R _____	S _____
T _____	R _____	S _____	T _____	R _____	S _____
T _____	R _____	S _____	T _____	R _____	S _____

GENERAL JURISDICTION: BLM or NATIONAL FOREST _____
Name

SPLIT ESTATE LAND SX PX SRHE OTHER _____
Specify

WILDERNESS AREA (WA): _____
Specify

CLAIMS SUBJECT TO PL 359: YES NO

PROPER NOTICE FILED IF LOCATING ON SRHE: YES NO

COMMENTS: _____

STATUS: PARTIALLY VOID VOID

PRIVATE MINERALS WITHDRAWN OTHER

COMMENTS: _____

STATE OF ARIZONA, } ss. I hereby certify that the within
County of _____
In Docket No. _____, Page _____

003003170 BK 4338 PG 285
OFFICIAL RECORDS OF MOHAVE COUNTY
JOAN MC CALL, MOHAVE COUNTY RECORDER
01/15/2003 07:52A PAGE 1 OF 2
FAYE ROBERTS
RECORDING FEE 14.00

When recorded mail to:
PAUL L. Roberts
2821 WYANDOTTE
LAS VEGAS NV. 89102

Witness my hand and official seal.

County Recorder
By _____
Deputy Recorder

Fee: \$

NOTICE OF MINING CLAIM LOCATION

- 1. Location Amendment Relocation
- 2. Placer Lode Millsite Tunnelsite

3. The name and address of the Locator is

LARRY WAYNE Roberts
Name
2821 WYANDOTTE
Address
LAS VEGAS NV. 89102
City State Zip

4. The name of the claim is BLUE bird

5. The date of the location is ~~5-20-97~~ 01-12-2003

6. The claim is 1500 feet long and 600 feet wide. The distance from the Location monument to each end of the claim is 1400 feet in a SE direction and 100 feet in a NW direction.

7. The general course of the claim is from the NW to the SE

8. The location of the claim is in Section 19, Township 29N, Range 17W
G&SRB&M, GOLD BASIN Mining District, MOHAVE County, Arizona.

9. If amending or relocating, the previous claim name was _____
_____ recorded in Docket _____, Book _____,
_____ Mining District, _____ County, Arizona.

10. The location of the claim with reference to a natural object or permanent monument is
A U.S. Gov MARKER - the S corner
OF T29N R17W S18 Thence SE ~600
ft to the location notice at the
tunnel entrance.

Date 01-12-2003
~~5-20-97~~

L. J. Roberts
Signature

AMC 357119

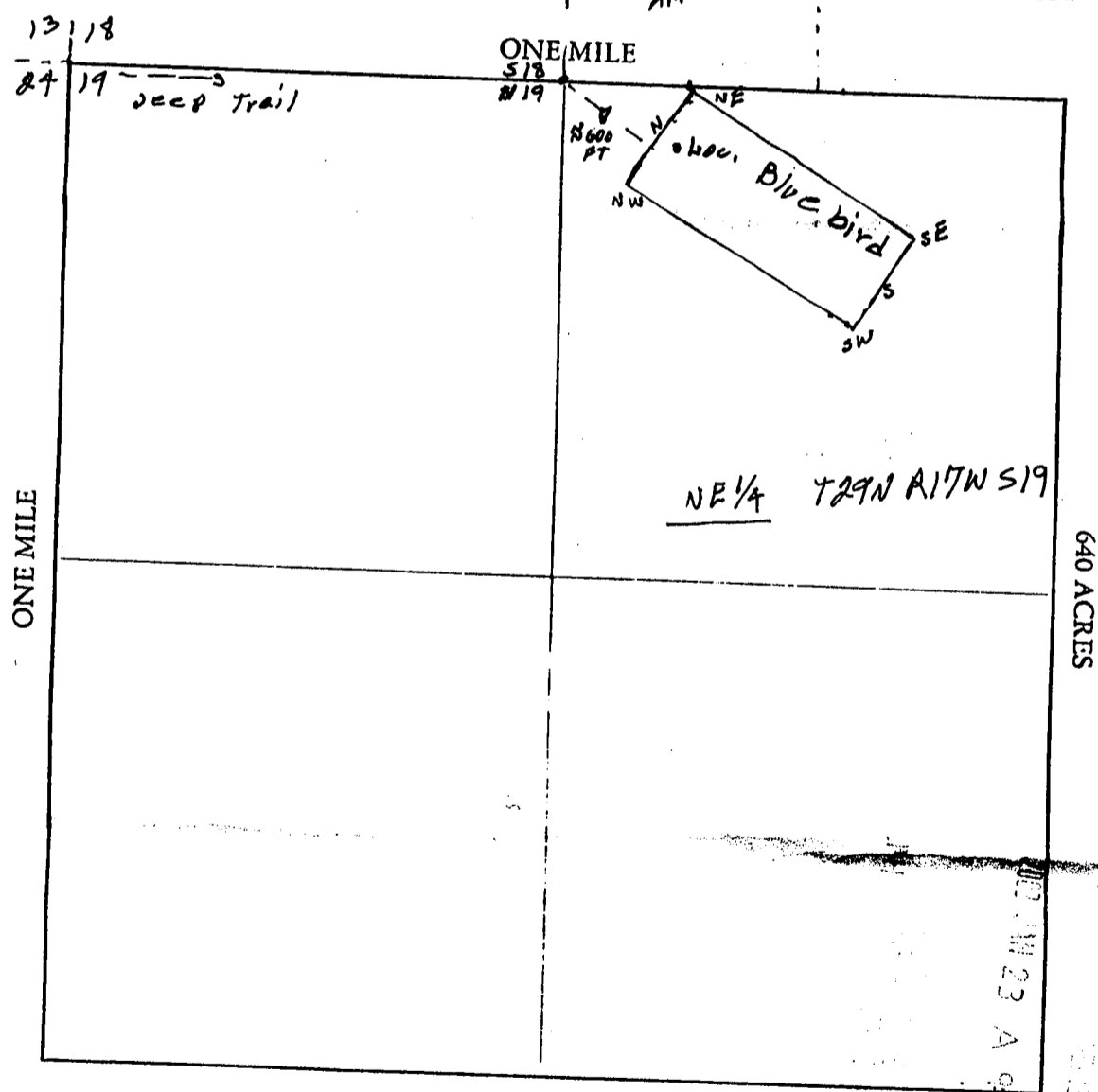
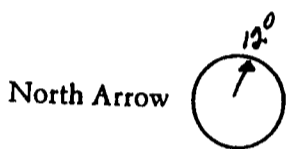
MAP OF MINING CLAIM LOCATION

- The name of the claim is Bluebird
- The N corner of the claim is 600 feet in a NW direction to a survey monument or permanent natural object described as U.S GOV MARKER $\frac{S18}{N19}$ the S corner of S18 in N19
- The type of location monument is 4 x 4 Post
The type of corner and end monuments are 4 x 4 Posts
- The bearing and distance between the corners of the claim are beginning at the NW corner of the claim, 1500 feet in a SE direction to the SW corner, then 600 feet in a NE direction to the SE corner, then 1500 feet in a NW direction to the NE corner, then 600 feet in a SW direction to the point of beginning.

MAP

One inch = One thousand feet

FAYRO 98
AMC 338 325



Section 19 Range 17W Township 29N G&SRB&M

Date 5-22-97
01-17-2003

A. L. Roberts
Signature

